WBS NO: 2025CPT.03.12.20671, ETC.

CONTRACT: DC00476

STATE OF NORTH CAROLINA
DIVISION OF HIGHWAYS

ONSLOW COUNTY

TYPE OF WORK: RESURFACING & PRESERVATION

STATE	STATE PROJECT REFERENCE NUMBER	SHEET NO.
NC	2025CPT.03.12.20671, ETC.	1

STATE PROJECT NUMBER	DESCRIPTION

Preservation
Resurfacing
Division 3 Bridges

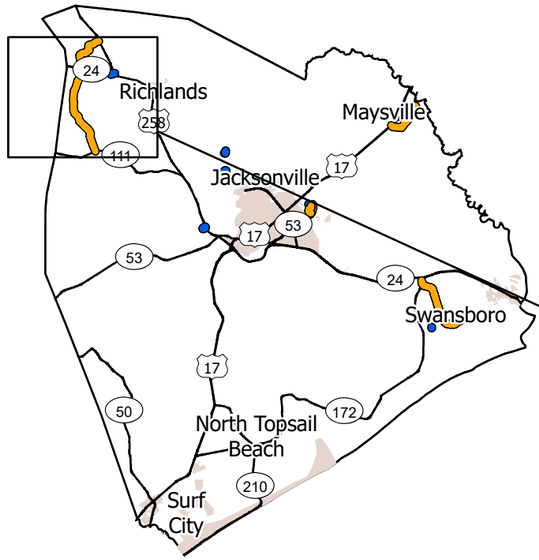

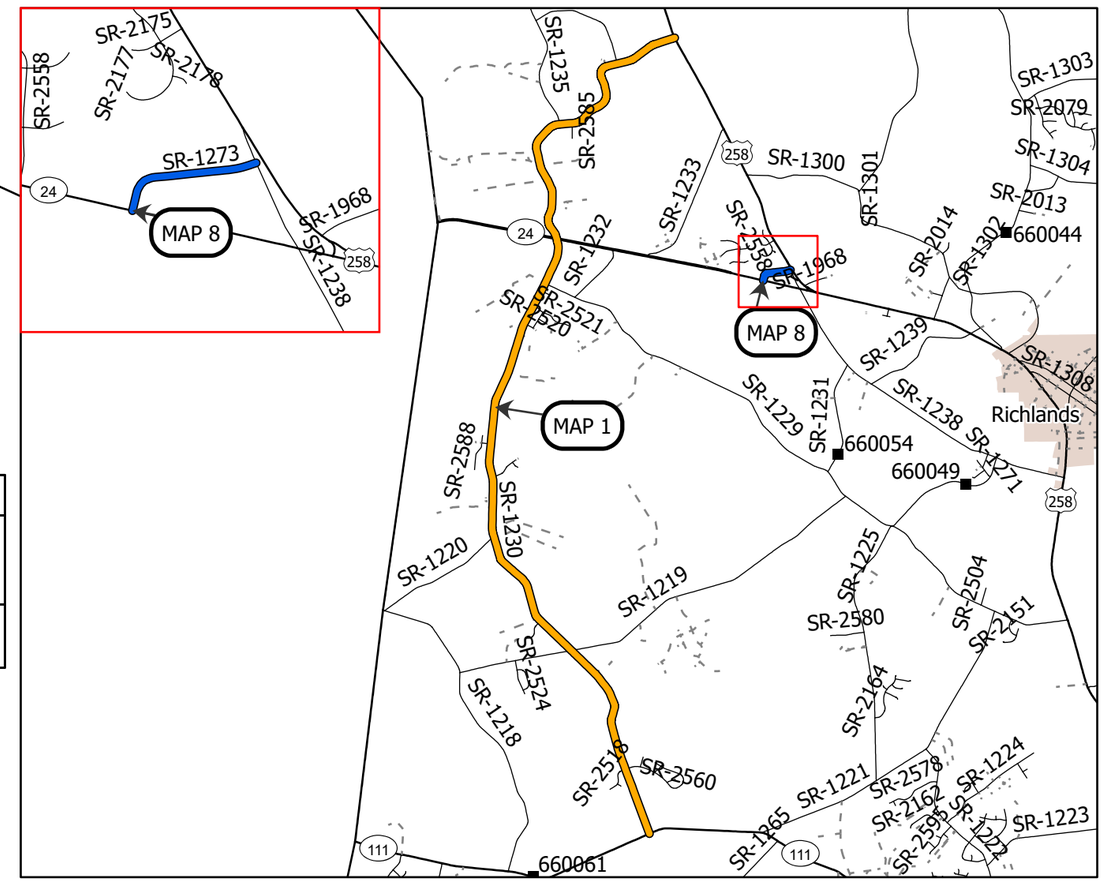

MAP	ROUTE	DESCRIPTION	TYPE
1	SR-1230 / HAW BRANCH RD	FROM NC HWY 111 (CATHERINE LAKE RD) TO US HWY 258 (KINSTON HWY) [MP 0.00 - MP 8.99]	Resurfacing
8	SR-1273 / HUMPHREY BLVD	FROM SR 1238 (KOONCE FORK RD) TO US HWY 24 (BEULAVILLE HWY) [MP 0.00 - MP 0.30]	Preservation

PROJECT LENGTH

MAP	MILES
1	8.99
8	0.30

Prepared in the Office of:

DIVISION OF HIGHWAYS

5501 BARBADOS BLVD., CASTLE HAYNE, NC, 28429

This exhibit does not meet NC 47-30 requirements and therefore is not intended for design, construction, or recording or transfer of title.

CONTRACT: DC00476 WBS NO: 2025CPT.03.12.20671, ETC.

STATE OF NORTH CAROLINA
DIVISION OF HIGHWAYS

ONSLOW COUNTY

STATE	STATE PROJECT REFERENCE NUMBER	SHEET NO.
NC	2025CPT.03.12.20671, ETC.	2

STATE PROJECT NUMBER	DESCRIPTION

TYPE OF WORK: RESURFACING & PRESERVATION

- Preservation
- Resurfacing
- Division 3 Bridges

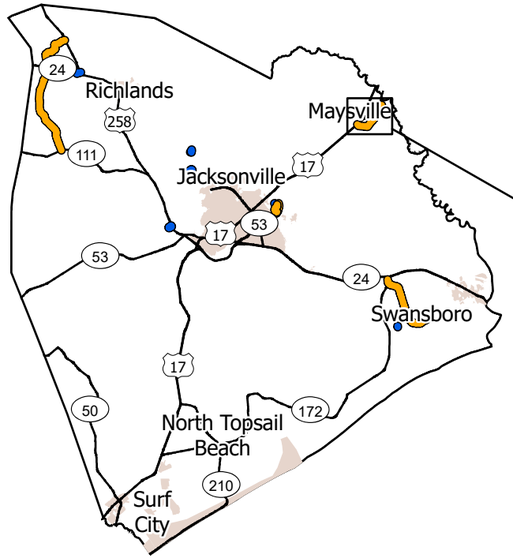

MAP	ROUTE	DESCRIPTION	TYPE
2	SR-1439 / SPRINGHILL RD	FROM US HWY 17 (NEW BERN HWY) TO SR 1434 (BELGRADE-SWANSBORO RD) [MP 0.00 - MP 2.55]	Resurfacing

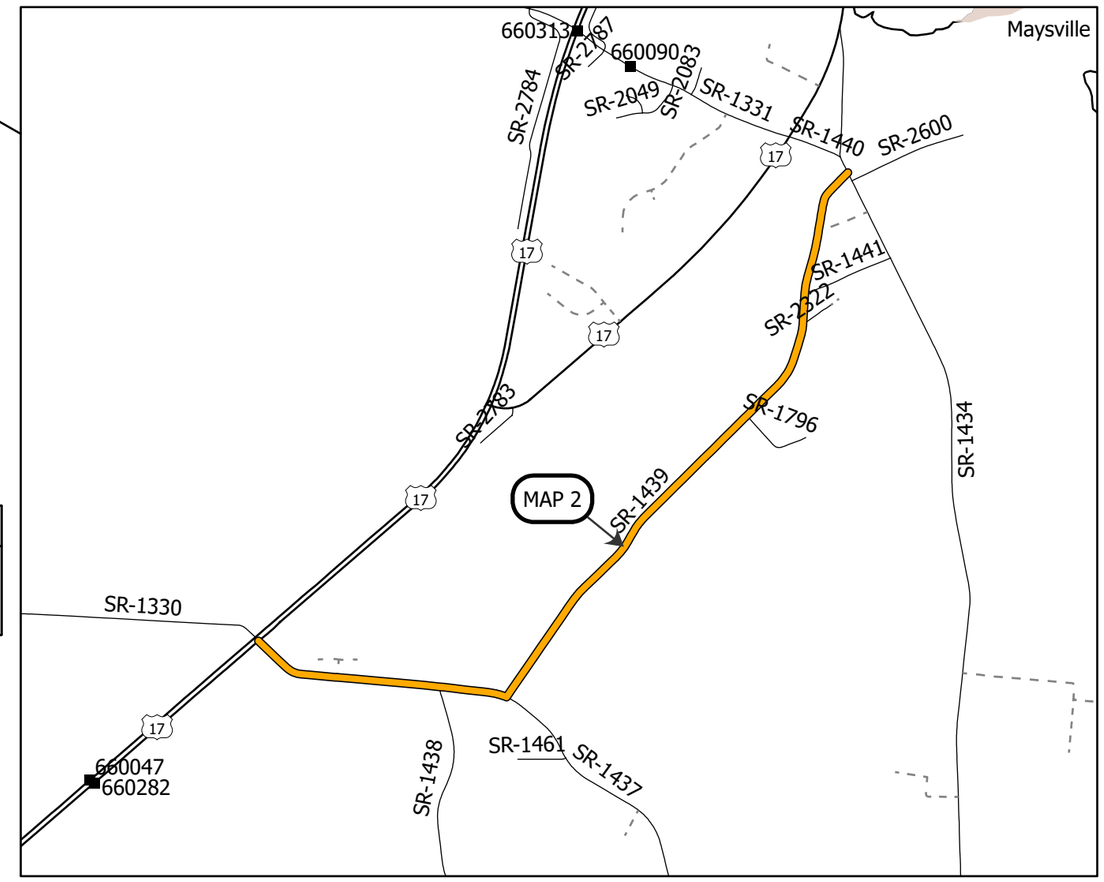

PROJECT LENGTH

MAP	MILES
2	2.55

Prepared in the Office of:

DIVISION OF HIGHWAYS

5501 BARBADOS BLVD., CASTLE HAYNE, NC, 28429

This exhibit does not meet NC 47-30 requirements and therefore is not intended for design, construction, or recording or transfer of title.

CONTRACT: DC00476

WBS NO: 2025CPT.03.12.20671, ETC.

STATE OF NORTH CAROLINA
DIVISION OF HIGHWAYS

ONSLOW COUNTY

STATE	STATE PROJECT REFERENCE NUMBER	SHEET NO.
NC	2025CPT.03.12.20671, ETC.	3

STATE PROJECT NUMBER	DESCRIPTION

TYPE OF WORK: RESURFACING & PRESERVATION

Preservation
Resurfacing
Division 3 Bridges

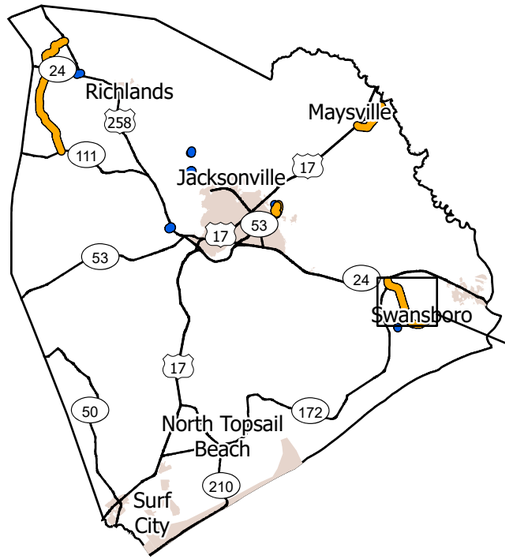

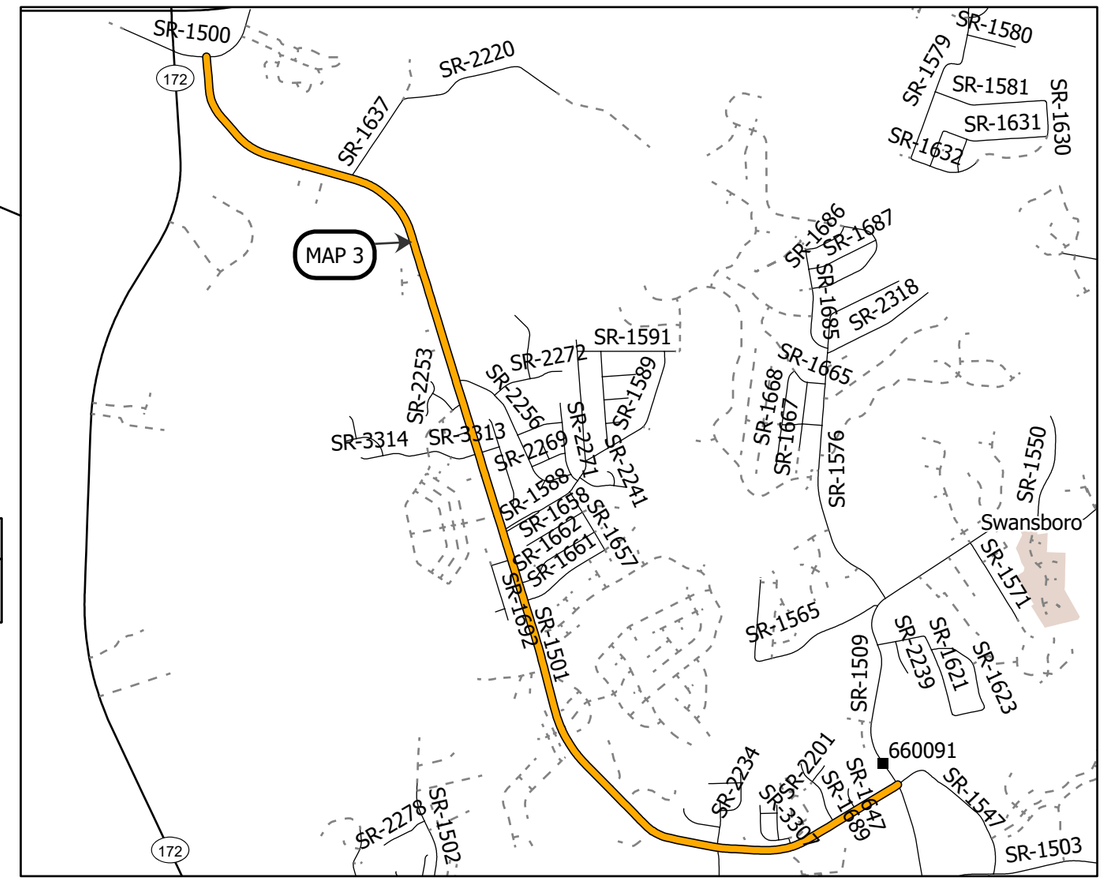

MAP	ROUTE	DESCRIPTION	TYPE
3	SR-1501 / SAND RIDGE RD	FROM SR 1509 (QUEENS CREEK RD) TO SR 1500 (STARLING RD) [MP 0.00 - MP 4.56]	Resurfacing

PROJECT LENGTH

MAP	MILES
3	4.56

Prepared in the Office of:

DIVISION OF HIGHWAYS

5501 BARBADOS BLVD., CASTLE HAYNE, NC, 28429

This exhibit does not meet NC 47-30 requirements and therefore is not intended for design, construction, or recording or transfer of title.

WBS NO: 2025CPT.03.12.20671, ETC.

CONTRACT: DC00476

STATE OF NORTH CAROLINA
DIVISION OF HIGHWAYS

ONSLOW COUNTY

STATE	STATE PROJECT REFERENCE NUMBER	SHEET NO.
NC	2025CPT.03.12.20671, ETC.	4

STATE PROJECT NUMBER	DESCRIPTION

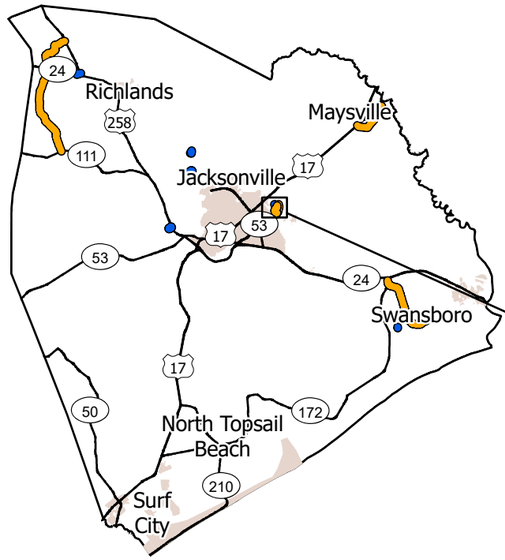

TYPE OF WORK: RESURFACING & PRESERVATION

- Preservation
- Resurfacing
- Division 3 Bridges

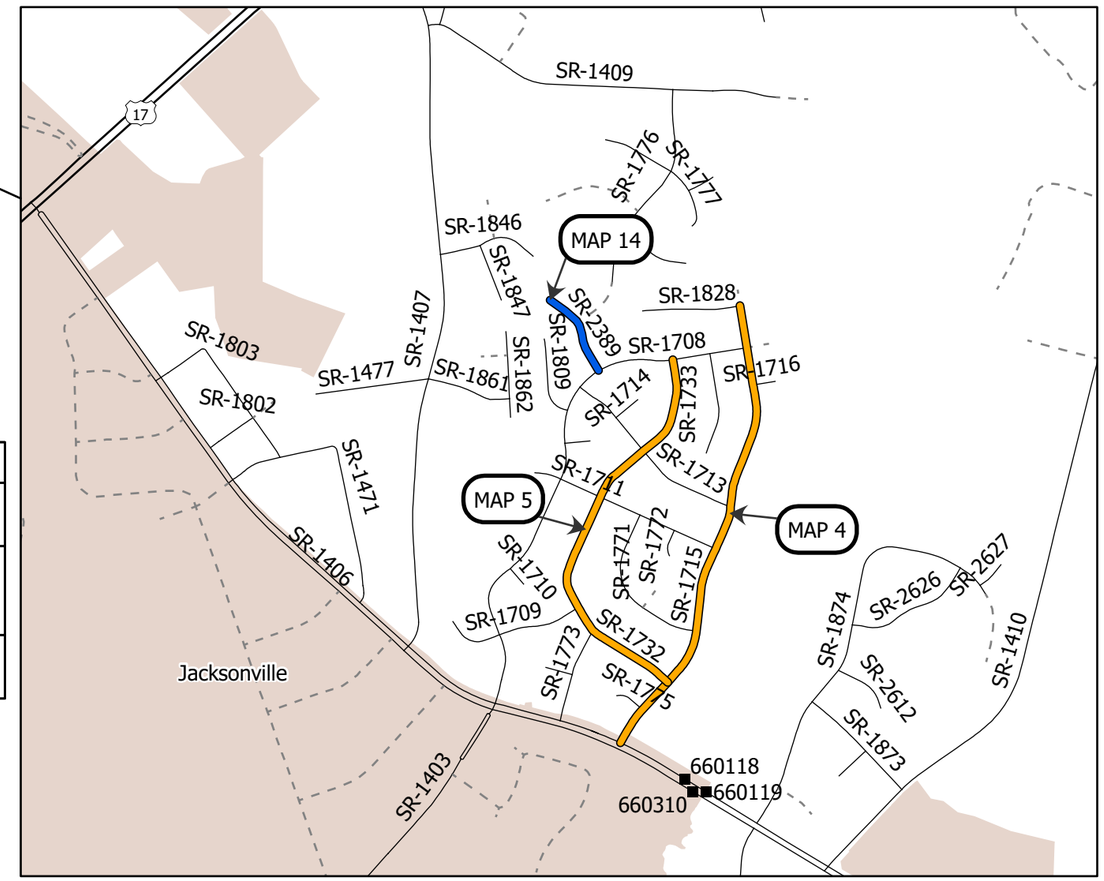

MAP	ROUTE	DESCRIPTION	TYPE
4	SR-1715 / REGALWOOD DR	FROM SR 1828 (HAMPTON CR) TO SR 1406 (PINEY GREEN RD) [MP 0.00 - MP 0.74]	Resurfacing
5	SR-1732 / TOWER DR	FROM SR 1708 (COUNTRY CLUB RD) TO SR 1715 (REGALWOOD RD) [MP 0.00 - MP 0.64]	Resurfacing
14	SR-2389 / DRUID CT	FROM SR 1708 (COUNTRY CLUB RD) TO CUL-DE-SAC [MP 0.00 - MP 0.14]	Preservation

PROJECT LENGTH

MAP	MILES
4	0.74
5	0.64
14	0.14

Prepared in the Office of:

DIVISION OF HIGHWAYS

5501 BARBADOS BLVD., CASTLE HAYNE, NC, 28429

This exhibit does not meet NC 47-30 requirements and therefore is not intended for design, construction, or recording or transfer of title.

WBS NO: 2025CPT.03.12.20671, ETC.

CONTRACT: DC00476

STATE OF NORTH CAROLINA
DIVISION OF HIGHWAYS

ONSLOW COUNTY

STATE	STATE PROJECT REFERENCE NUMBER	SHEET NO.
NC	2025CPT.03.12.20671, ETC.	5

STATE PROJECT NUMBER	DESCRIPTION

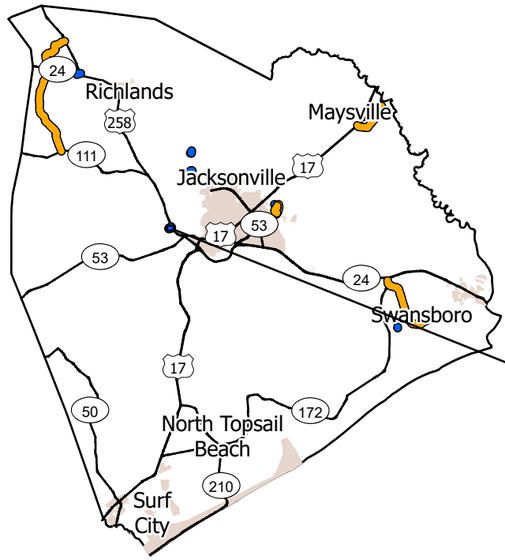

TYPE OF WORK: RESURFACING & PRESERVATION

Preservation
Resurfacing
Division 3 Bridges

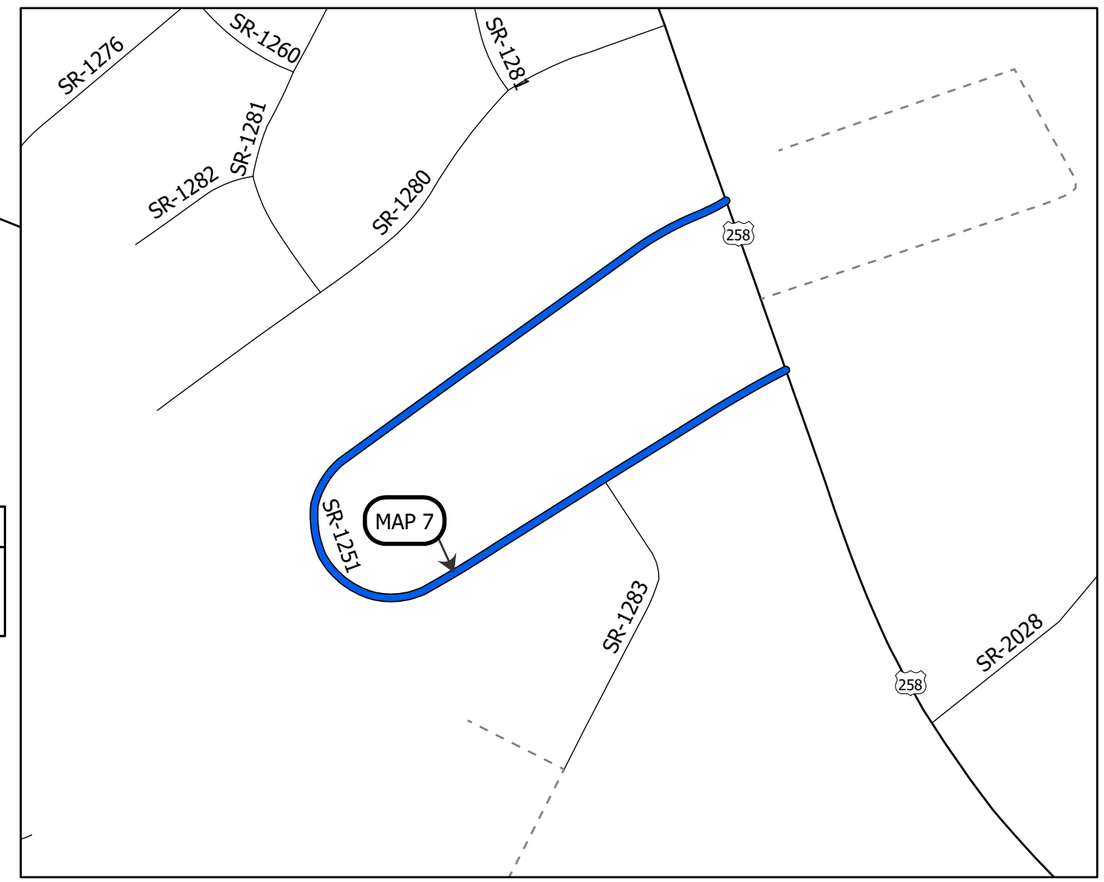

MAP	ROUTE	DESCRIPTION	TYPE
7	SR-1251 / GREENCREST CIR	FROM US HWY 258 (RICHLANDS HWY) TO US HWY 258 (RICHLANDS HWY) [MP 0.00 - MP 0.46]	Preservation

PROJECT LENGTH

MAP	MILES
7	0.46

Prepared in the Office of:

DIVISION OF HIGHWAYS

5501 BARBADOS BLVD., CASTLE HAYNE, NC, 28429

This exhibit does not meet NC 47-30 requirements and therefore is not intended for design, construction, or recording or transfer of title.

WBS NO: 2025CPT.03.12.20671, ETC.

CONTRACT: DC00476

STATE OF NORTH CAROLINA
DIVISION OF HIGHWAYS

ONSLOW COUNTY

STATE	STATE PROJECT REFERENCE NUMBER	SHEET NO.
NC	2025CPT.03.12.20671, ETC.	6

STATE PROJECT NUMBER	DESCRIPTION

TYPE OF WORK: RESURFACING & PRESERVATION

Preservation
Resurfacing
Division 3 Bridges

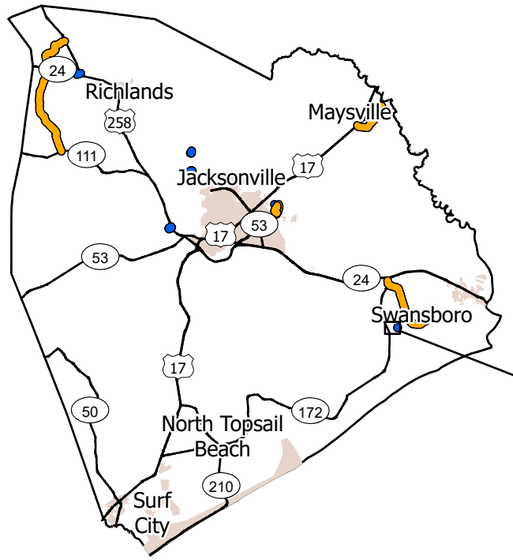

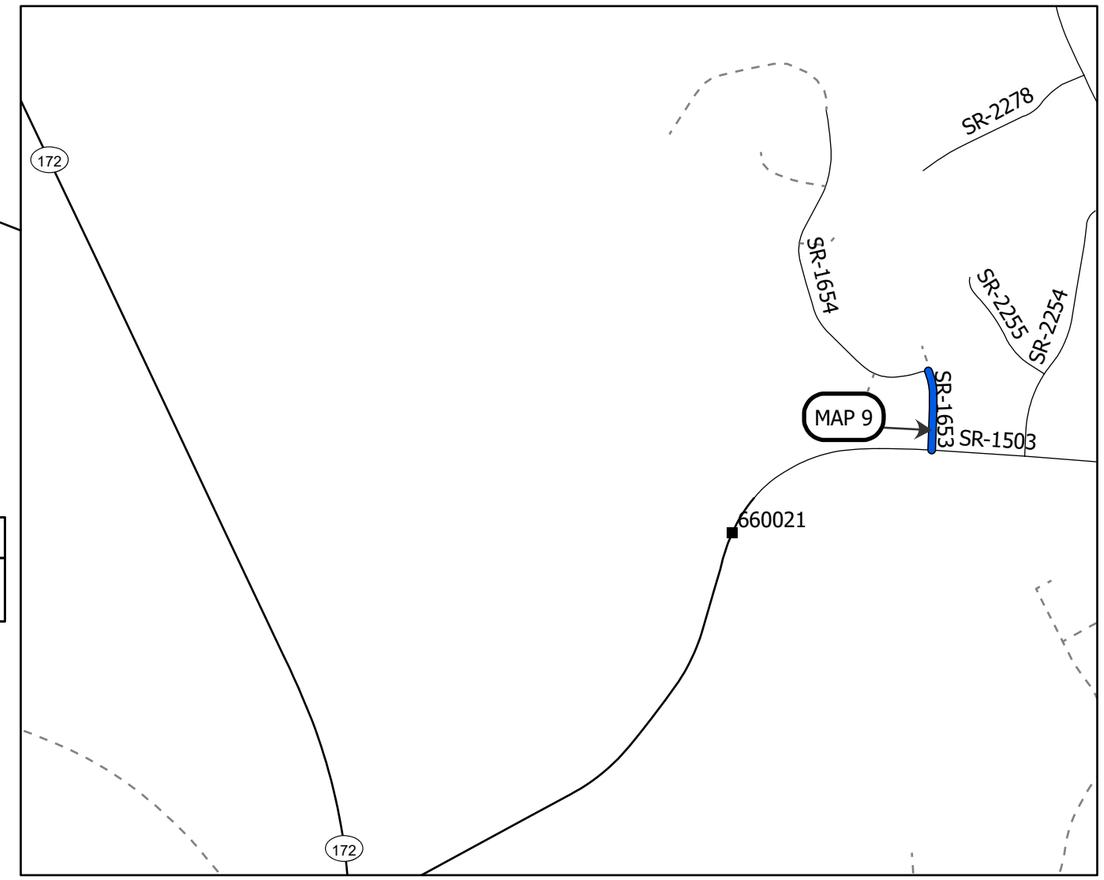

MAP	ROUTE	DESCRIPTION	TYPE
9	SR-1653 / MELISSA LN	FROM SR 1503 (BEAR CREEK RD) TO SR 1654 (NATALIE LN) [MP 0.00 - MP 0.08]	Preservation

PROJECT LENGTH

MAP	MILES
9	0.08

Prepared in the Office of:

DIVISION OF HIGHWAYS

5501 BARBADOS BLVD., CASTLE HAYNE, NC, 28429

This exhibit does not meet NC 47-30 requirements and therefore is not intended for design, construction, or recording or transfer of title.

WBS NO: 2025CPT.03.12.20671, ETC.

CONTRACT: DC00476

STATE OF NORTH CAROLINA
DIVISION OF HIGHWAYS

ONSLOW COUNTY

STATE	STATE PROJECT REFERENCE NUMBER	SHEET NO.
NC	2025CPT.03.12.20671, ETC.	7

STATE PROJECT NUMBER	DESCRIPTION

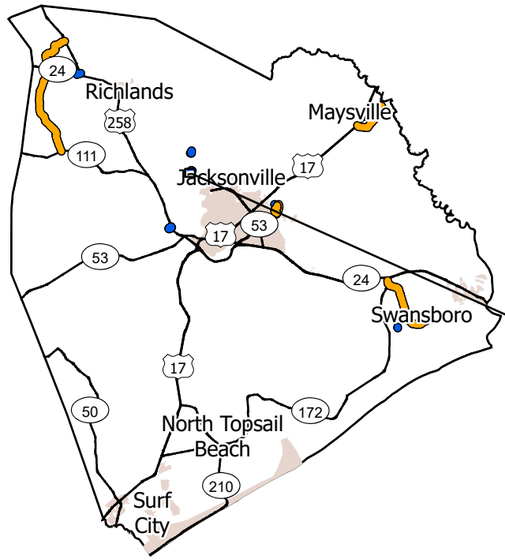

TYPE OF WORK: RESURFACING & PRESERVATION

- Preservation
- Resurfacing
- Division 3 Bridges

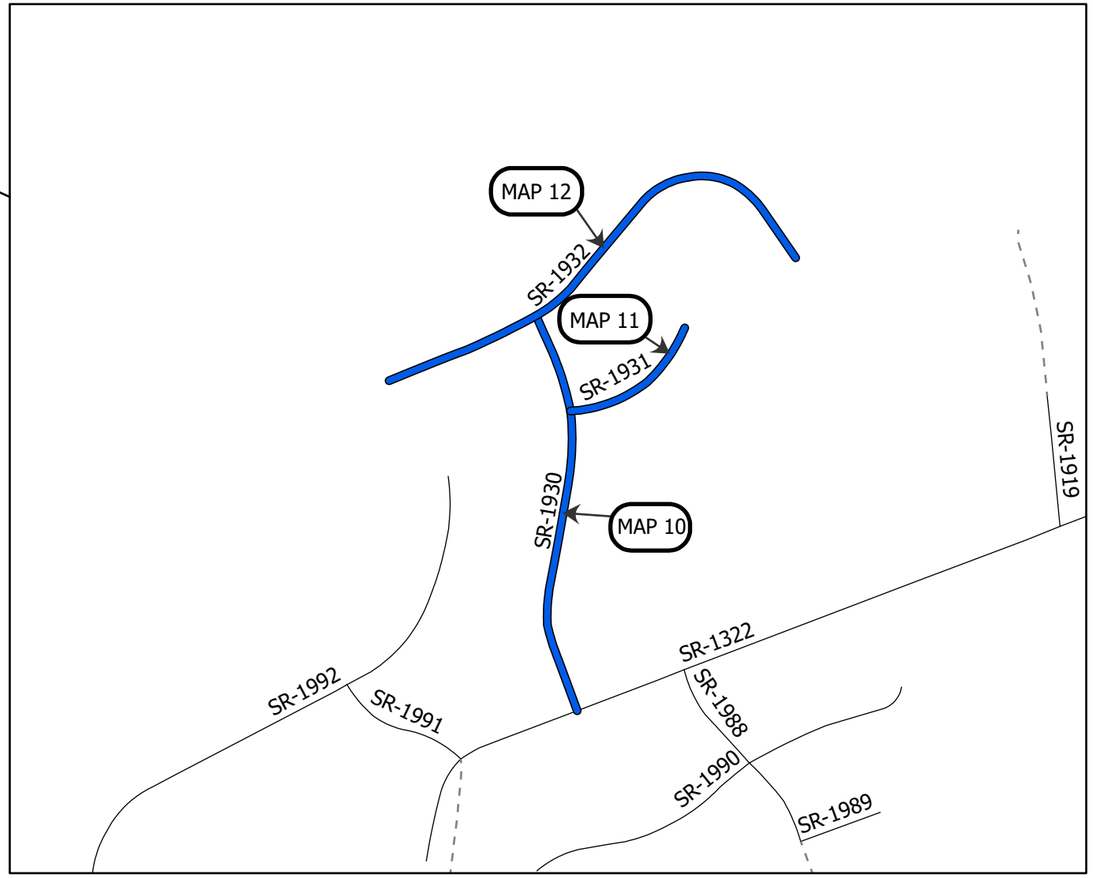

MAP	ROUTE	DESCRIPTION	TYPE
10	SR-1930 / AUTUMN DR	FROM SR 1322 (SUMMERSILL SCHOOL RD) TO SR 1932 (WINTER PL) [MP 0.00 - MP 0.26]	Preservation
11	SR-1931 / AUTUMN CIR	FROM SR 1930 (AUTUMN DR) TO CUL-DE-SAC [MP 0.00 - MP 0.09]	Preservation
12	SR-1932 / WINTER PL	FROM CUL-DE-SAC TO END OF MAINTANANCE [MP 0.00 - MP 0.32]	Preservation

PROJECT LENGTH

MAP	MILES
10	0.26
11	0.09
12	0.32

Prepared in the Office of:

DIVISION OF HIGHWAYS

5501 BARBADOS BLVD., CASTLE HAYNE, NC, 28429

This exhibit does not meet NC 47-30 requirements and therefore is not intended for design, construction, or recording or transfer of title.

WBS NO: 2025CPT.03.12.20671, ETC.

CONTRACT: DC00476

STATE OF NORTH CAROLINA
DIVISION OF HIGHWAYS

ONSLOW COUNTY

STATE	STATE PROJECT REFERENCE NUMBER	SHEET NO.
NC	2025CPT.03.12.20671, ETC.	8

STATE PROJECT NUMBER	DESCRIPTION

TYPE OF WORK: RESURFACING & PRESERVATION

Preservation
Resurfacing
Division 3 Bridges

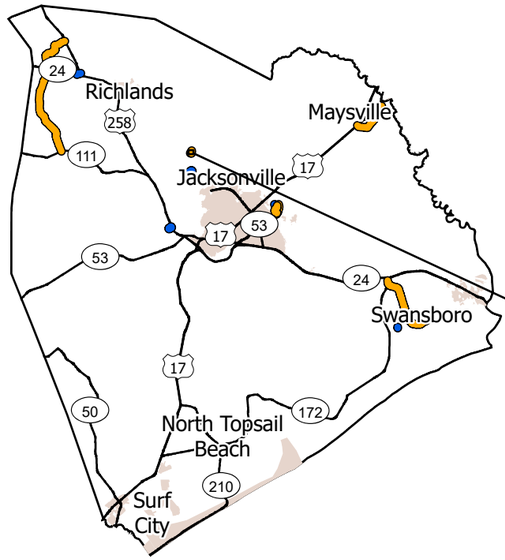

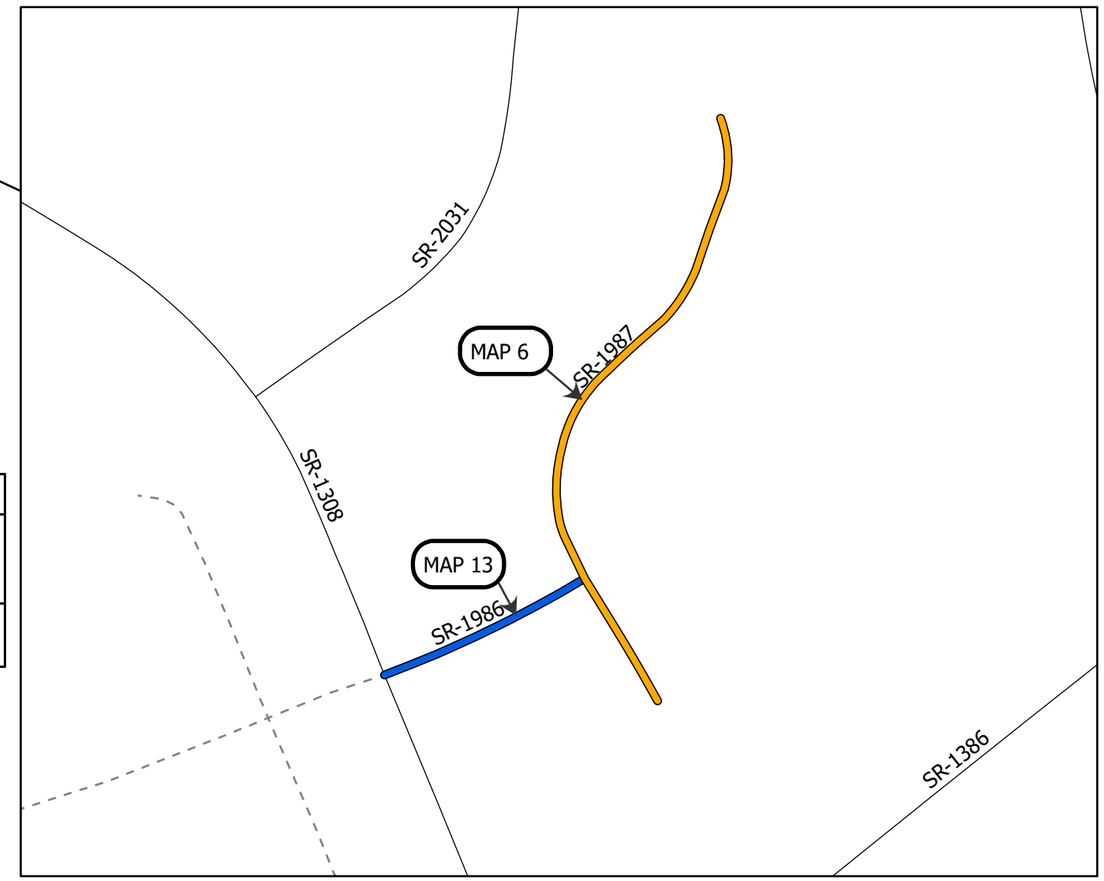

MAP	ROUTE	DESCRIPTION	TYPE
13	SR-1986 / MILL POND RD	FROM SR 1308 (GUM BRANCH RD) TO SR 1987 (GUM BRANCH RD) [MP 0.00 - MP 0.07]	Preservation
6	SR-1987 / MILL POND RD	FROM CUL-DE-SAC TO END OF MAINTENANCE [MP 0.00 - MP 0.21]	Resurfacing

PROJECT LENGTH

MAP	MILES
13	0.07
6	0.21

Prepared in the Office of:

DIVISION OF HIGHWAYS

5501 BARBADOS BLVD., CASTLE HAYNE, NC, 28429

This exhibit does not meet NC 47-30 requirements and therefore is not intended for design, construction, or recording or transfer of title.

8/17/99

REVISIONS

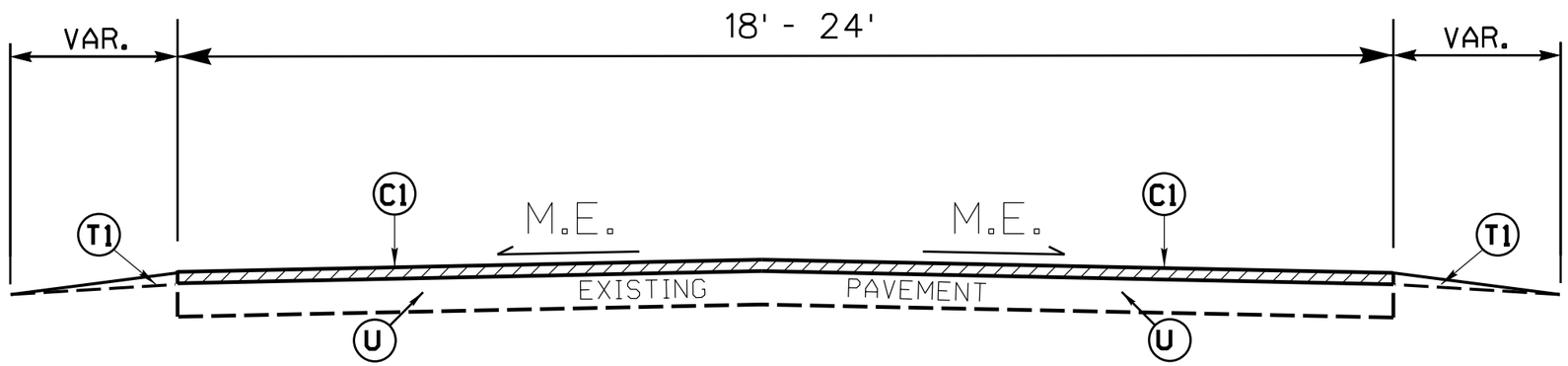

TYPICAL SECTION NO. 1

MAP NO. 1
SR 1230 HAW BRANCH RD.
MP 0.00 - MP 8.99

V2 FRIS MILL 1-½"
MP 8.59 - MP 8.85

MAP NO. 2
SR 1439 SPRINGHILL RD.
MP 0.00 - MP 2.55

MAP NO. 3
SR 1501 SAND RIDGE RD.
MP 0.00 - MP 4.56

V1 MAP NO. 4
SR 1715 REGALWOOD DR.
MP 0.00 - MP 0.74

V1 MAP NO. 5
SR 1732 TOWER DR.
MP 0.00 - MP 0.64

MAP NO. 6
SR 1987 MILL POND RD.
MP 0.00 - MP 0.21

PAVEMENT SCHEDULE	
C1	PROP. APPROX. 1 1/2" DEPTH ASPHALT CONCRETE SURFACE COURSE, TYPE S9.5B, AT AN AVERAGE RATE OF 165 LBS. PER SQ.YD.
C2	PROP. APPROX. 1 1/4" DEPTH ASPHALT CONCRETE SURFACE COURSE, TYPE S9.5B, AT AN AVERAGE RATE OF 137.5 LBS. PER SQ.YD.
R1	EXISTING VALLEY CURB
T1	EARTH MATERIAL (SHOULDER RECONSTRUCTION)
U	EXISTING PAVEMENT
V1	0" - 1 ½" VARIABLE MILLING
V2	1 ½" MILLING DEPTH
V3	0" - 1 ¼" VARIABLE MILLING

NOTES: **MILL A SINGLE LANE AND PAVE BACK BY THE END OF EACH WORK DAY.**

SHOULDER WORK ON MAP NO. 1 - 5 AS NEEDED, TO BE DETERMINED BY ENGINEER.

VALLEY CURB ON MAPS 4 & 5

PAVEMENT EDGE SLOPES ARE 1:1, EXCEPT FINAL SURFACECOURSE. SEE SHOULDER WEDGE DETAIL.

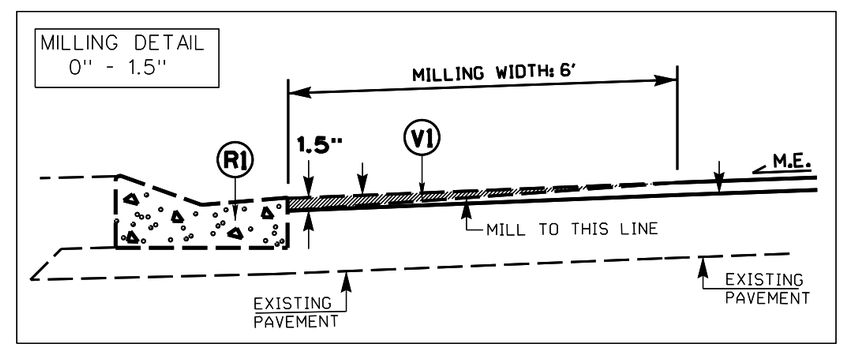

$$$$$$$SYSTIME$$$$$$
$$$$$$$DGN$$$$$$$$$$$$$$$$$$$$
$$$$$$$USERNAME$$$$

PAVEMENT SCHEDULE	
C2	PROP. APPROX. 1¼" DEPTH ASPHALT CONCRETE SURFACE COURSE, TYPE S9.5B, AT AN AVERAGE RATE OF 137.5 LBS. PER SQ.YD.
R1	EXISTING VALLEY CURB
U	EXISTING PAVEMENT
V3	0" - 1¼" VARIABLE MILLING

NOTES: VALLEY CURB ON MAP 14

PAVEMENT EDGE SLOPES ARE 1:1,EXCEPT FINAL SURFACECOURSE. SEE SHOULDER WEDGE DETAIL.

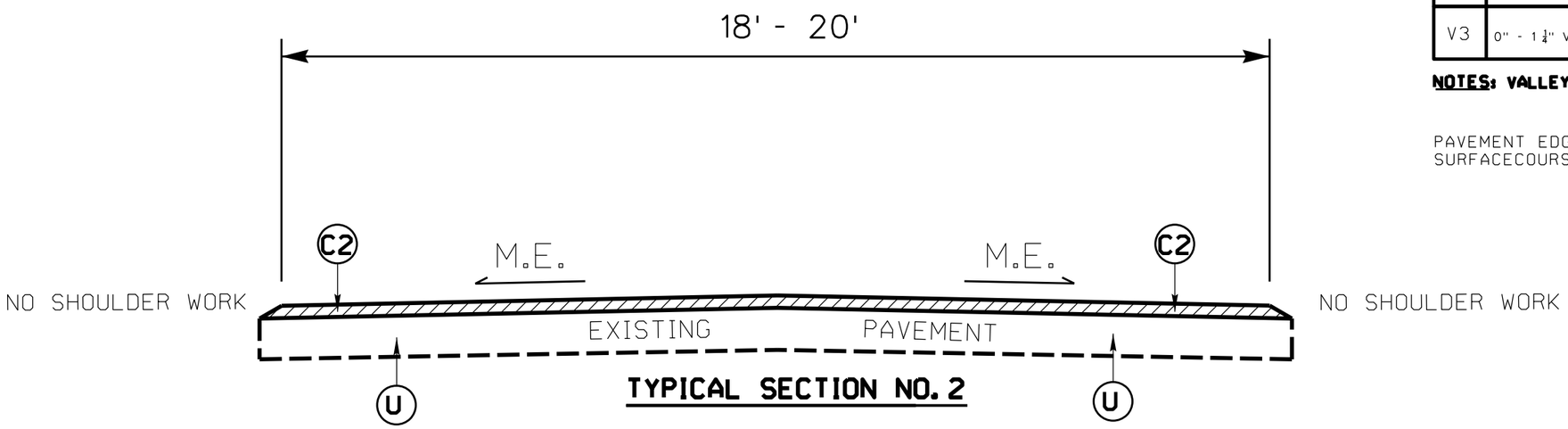

TYPICAL SECTION NO. 2

MAP NO.7
SR 1251 GREENCREST CIR.
MP 0.00 - MP 0.46

MAP NO. 8
SR 1273 HUMPHREY BLVD.
MP 0.00 - MP 0.30

MAP NO. 9
SR 1653 MELISSA LN.
MP 0.00 - MP 0.08

MAP NO. 10
SR 1930 AUTUMN DR.
MP 0.00 - MP 0.26

MAP NO. 11
SR 1931 AUTUMN CIR.
MP 0.00 - MP 0.09

MAP NO. 12
SR 1932 WINTER PL.
MP 0.00 - MP 0.32

MAP NO. 13
SR 1986 MILL POND LN.
MP 0.00 - MP 0.07

V3 MAP NO. 14
SR 2389 DRUID CT.
MP 0.00 - MP 0.14

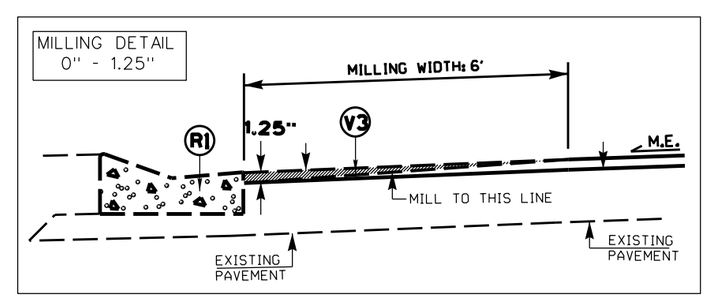

REVISIONS

8/17/99

$$$$$$SYSTIME$$$$$$
$$$$$$

STATE OF NORTH CAROLINA
DEPT. OF TRANSPORTATION
DIVISION OF HIGHWAYS
RALEIGH, N.C.

ENGLISH DETAIL DRAWING FOR

MANHOLE AND VALVE BOX ADJUSTMENTS

SHEET 1 OF
840D55

GENERAL NOTES:

1. USE RAPID SET GROUT, MORTAR, OR CONCRETE THAT WILL TAKE FULL SET AND BECOME LOAD BEARING WITHIN SIXTY MINUTES OF PLACEMENT WITH A MINIMUM COMPRESSIVE STRENGTH OF 4000 PSI.
2. REMOVE ALL FAULTY EXISTING BRICKWORK AND REPLACE WITH NEW BRICK MASONRY.
3. SHEER CUT EXCAVATION FOR THE ADJUSTMENT ON ALL SIDES.
4. FILL AREA BELOW 8" DEPTH WITH 78M OR NO. 57 CLEAN STONE.
5. MIX MORTAR TO NCDOT SPECIFICATIONS.
6. MORTAR JOINTS ½" +/- ⅛"
7. CONSTRUCT AN ASPHALT RAMP IN ACCORDANCE WITH SECTION 858-3 OF THE 2024 STANDARD SPECIFICATIONS.

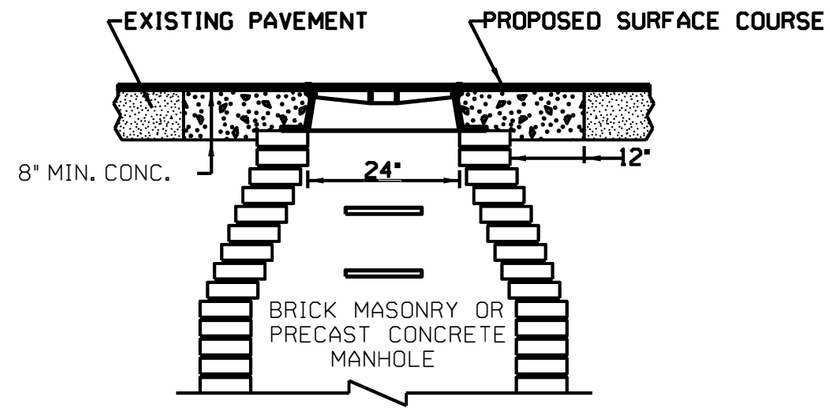

MANHOLE CONCRETE ENCASEMENT

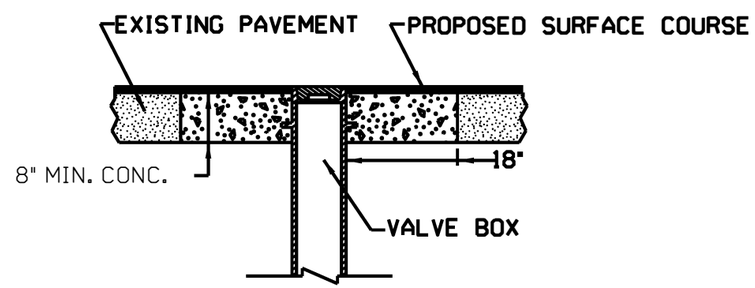

VALVE BOX CONCRETE ENCASEMENT

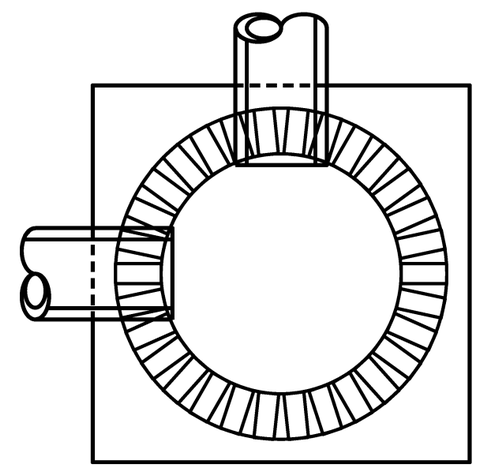

ELEVATION VIEW

PLACE BRICK ACCORDING TO ELEVATION VIEW

STATE OF NORTH CAROLINA
DEPT. OF TRANSPORTATION
DIVISION OF HIGHWAYS
RALEIGH, N.C.

ENGLISH DETAIL DRAWING FOR

MANHOLE AND VALVE BOX ADJUSTMENTS

SHEET 1 OF
840D55

REVISIONS

8/17/99

$$$$$$SYSTIME$$$$$$
$$$$$$$$$$$$$$$$$$DGN$$$$$$$$$$$$$$$$$$$$
$$$$USERNAME$$$$

DETAILS OF REPAIRING EXISTING PAVEMENT PRIOR TO RESURFACING FOR FULL DEPTH AND MILLING

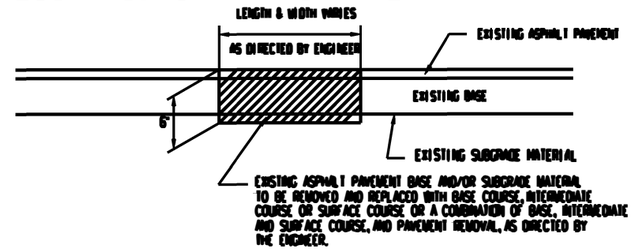

DETAIL NO. 1

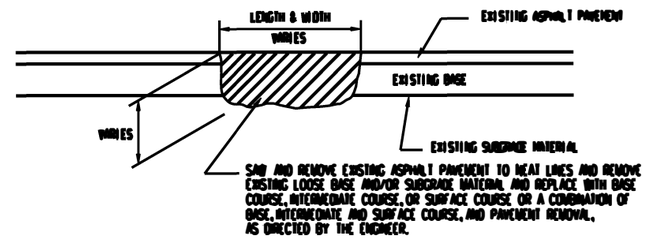

DETAIL NO. 2

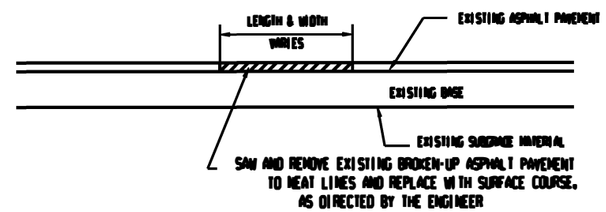

DETAIL NO. 3

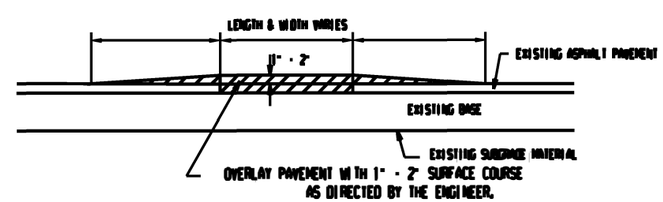

DETAIL NO. 4

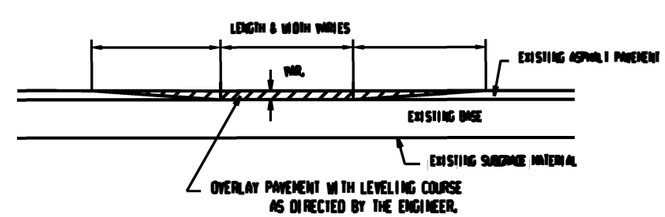

DETAIL NO. 5

8/17/99
REVISIONS
$$$$$$$SYSTIME$$$$$$
$$$$$$$

PROJECT REFERENCE NO.	SHEET NO.
2025CPT.03.12.20671, ETC.	13

NOTES:
1) DETAIL DOES NOT APPLY TO OGAFC AND ULTRA-THIN BONDED WEARING COURSE.
2) BACKFILL SHOULDER WITH APPROVED MATERIAL.
3) THE SHOULDER WEDGE DEVICE MAY BE DISENGAGED AT PAVED DRIVEWAYS, SIDE STREETS, HIGH SHOULDERS, AND OTHER LOCATIONS NOT FEASIBLE TO CONSTRUCT AS APPROVED BY THE ENGINEER.

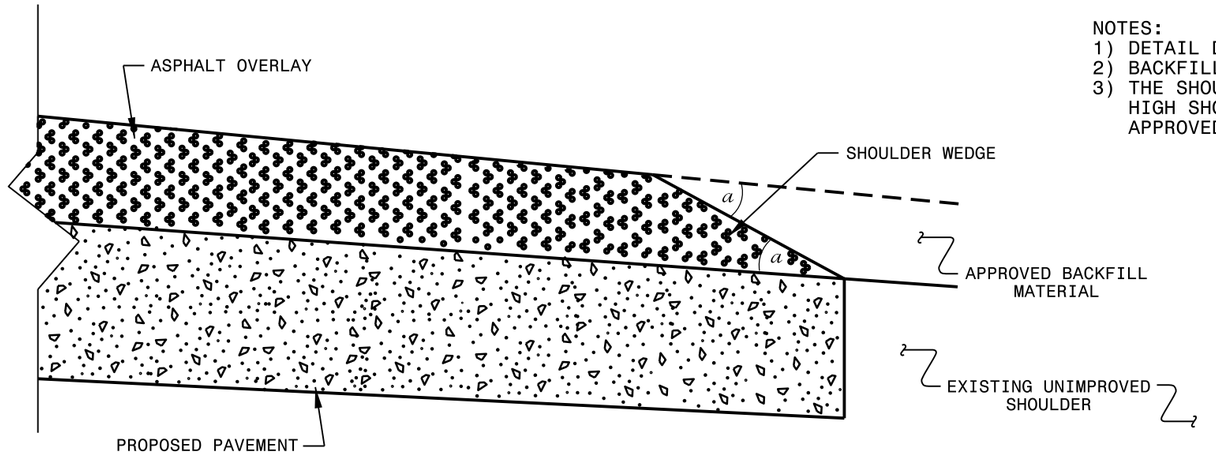

SHOULDER WEDGE DETAIL

(Resurfacing Projects w/ Widening or with Existing Paved Shoulder having no dropoffs)

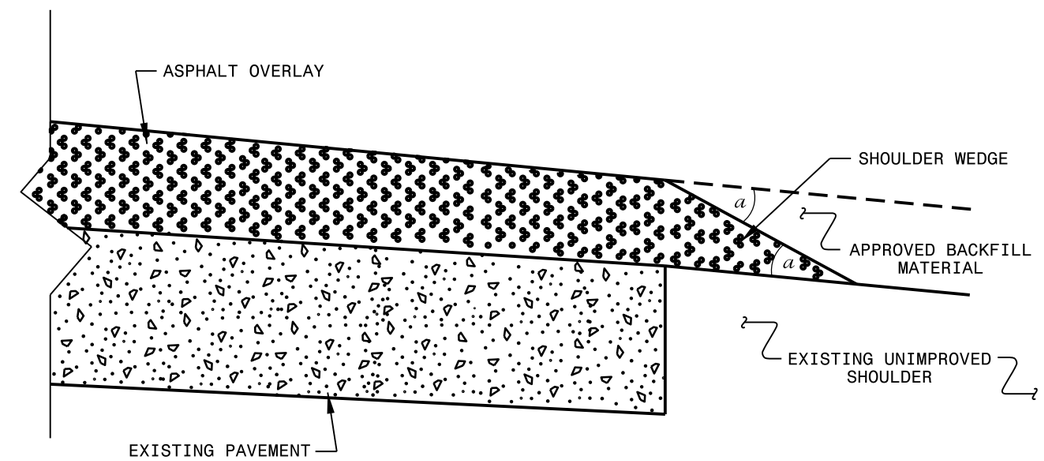

SHOULDER WEDGE DETAIL

(Resurfacing Projects w/ NO Widening)

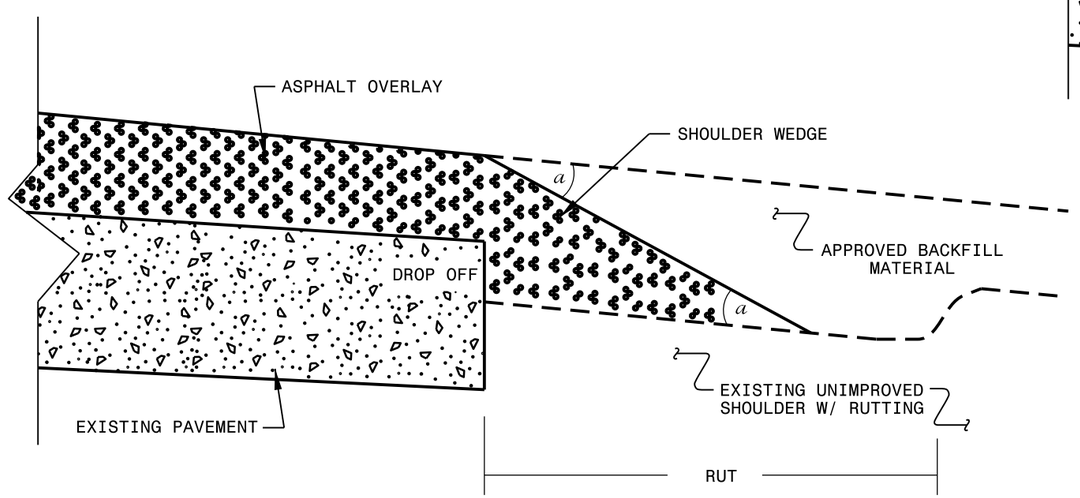

SHOULDER WEDGE DETAIL

(Resurfacing Adjacent to Rutted Shoulder)

- SHOULDER WEDGE ANGLE = 30°

CONTRACT STANDARDS AND DEVELOPMENT UNIT
Office 919-707-6950 FAX 919-250-4119

SHOULDER WEDGE DETAILS

ORIGINAL BY: T.SPELL DATE: 7-19-11
MODIFIED BY: DATE: 2/2/16
CHECKED BY: DATE:
FILE SPEC.: $:usr/details/stand/shoulderwedgedetail.dgn

27-JUN-2018 13:52
S:\Contracts\Contracts\Resurfacing Projects\Division 3\Sampson August 2018\Revised Shoulder Wedge Detail.dgn
pjporter ATT CSD 24,26,42

DIVISION OF HIGHWAYS
STATE OF NORTH CAROLINA

SOIL STABILIZATION TIMEFRAMES

SITE DESCRIPTION	STABILIZATION TIME	TIMEFRAME EXCEPTIONS
PERIMETER DIKES, SWALES, DITCHES AND SLOPES	7 DAYS	NONE
HIGH QUALITY WATER (HQW) ZONES	7 DAYS	NONE
SLOPES STEEPER THAN 3:1	7 DAYS	IF SLOPES ARE 10' OR LESS IN LENGTH AND ARE NOT STEEPER THAN 2:1, 14 DAYS ARE ALLOWED.
SLOPES 3:1 OR FLATTER	14 DAYS	7 DAYS FOR SLOPES GREATER THAN 50' IN LENGTH.
ALL OTHER AREAS WITH SLOPES FLATTER THAN 4:1	14 DAYS	NONE, EXCEPT FOR PERIMETERS AND HQW ZONES.

PROJECT REFERENCE NO.	SHEET NO.
2025CPT.03.12.20671, Etc	EC-2

EROSION CONTROL DETAIL

NOTES: Less than 5' - 10' undisturbed buffer from ROW, ditchline, water feature, or drainage inlet, add BMP.

BMP Options: Wattle or Silt Fence

< 5' - 10' Undisturbed buffer add BMP

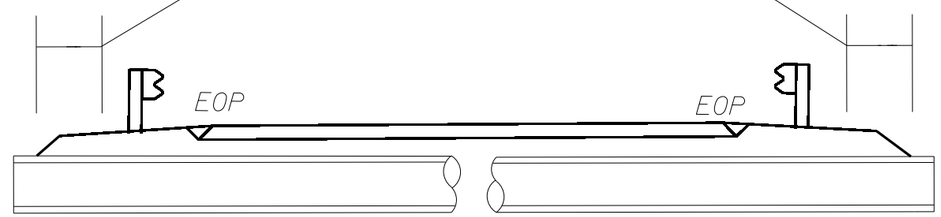

Pipe/Culvert

< 5' - 10' Undisturbed buffer from jurisdictional feature add BMP

< 5' - 10' Undisturbed buffer from ditchline, add BMP

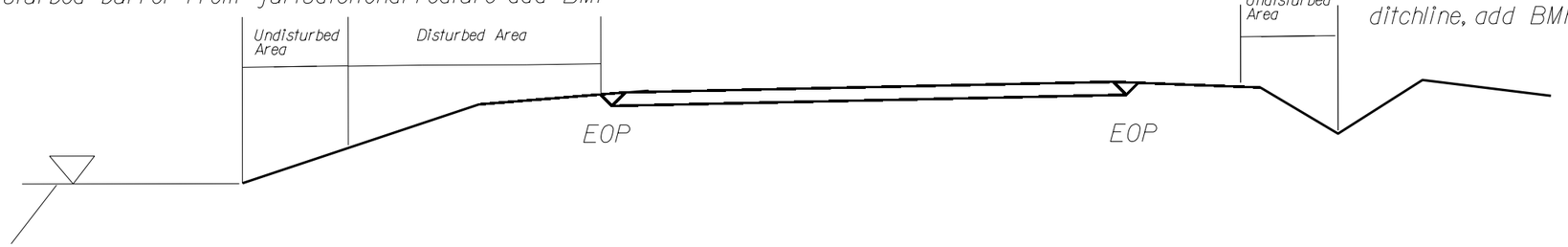

Jurisdictional Feature

Use BMP's if shoulders and/or frontslopes and/or ditchline and/or backslopes are disturbed



< 5' - 10' Undisturbed buffer from inlet, add wattle

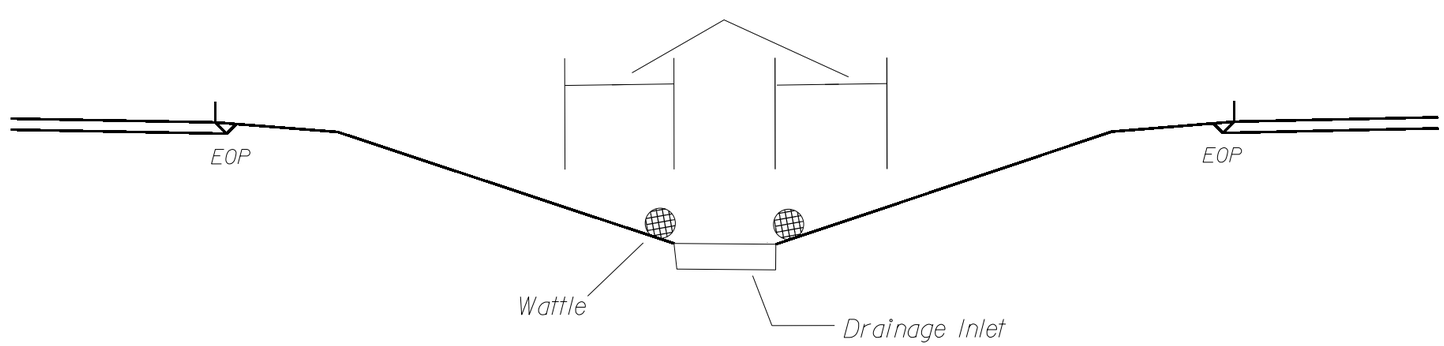

NOT TO SCALE

PROJECT REFERENCE NO.	SHEET NO.
2025CPT.03.12.20671, Etc	EC-3

WATTLE DETAIL

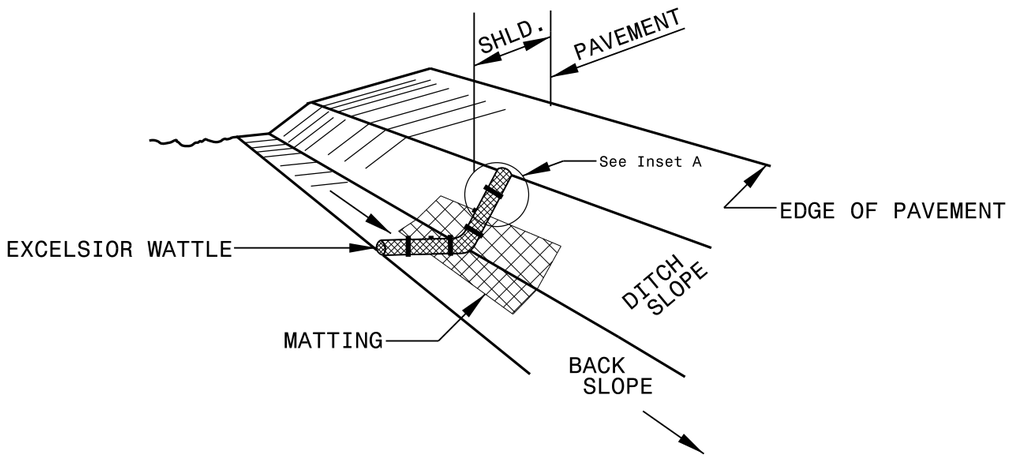

ISOMETRIC VIEW

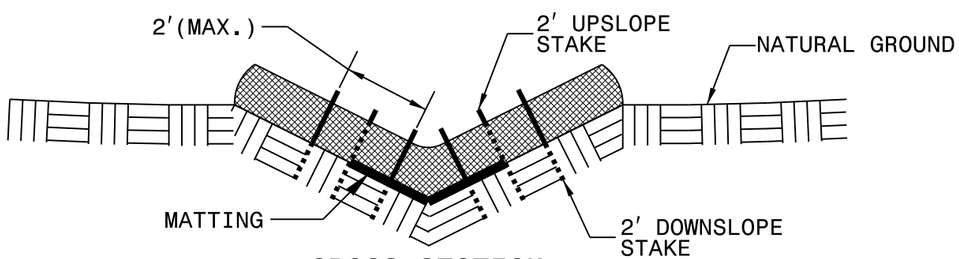

CROSS SECTION VEE DITCH

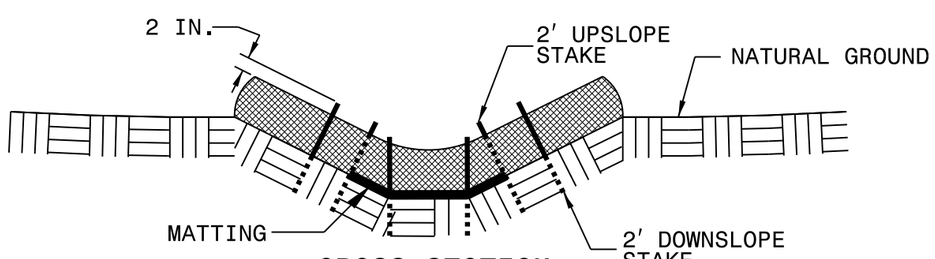

CROSS SECTION TRAPEZOIDAL DITCH

NOTES:

USE MINIMUM 12 IN. DIAMETER EXCELSIOR WATTLE.

USE 2 FT. WOODEN STAKES WITH A 2 IN. BY 2 IN. NOMINAL CROSS SECTION.

ONLY INSTALL WATTLE(S) TO A HEIGHT IN DITCH SO FLOW WILL NOT WASH AROUND WATTLE AND SCOUR DITCH SLOPES AND AS DIRECTED.

INSTALL A MINIMUM OF 2 UPSLOPE STAKES AND 4 DOWNSLOPE STAKES AT AN ANGLE TO WEDGE WATTLE TO BOTTOM OF DITCH.

PROVIDE STAPLES MADE OF 0.125 IN. DIAMETER STEEL WIRE FORMED INTO A U SHAPE NOT LESS THAN 12″ IN LENGTH.

INSTALL STAPLES APPROXIMATELY EVERY 1 LINEAR FOOT ON BOTH SIDES OF WATTLE AND AT EACH END TO SECURE IT TO THE SOIL.

INSTALL MATTING IN ACCORDANCE WITH SECTION 1631 OF THE STANDARD SPECIFICATIONS.

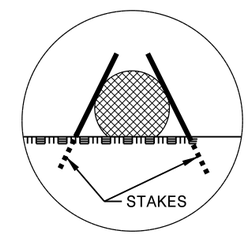

INSET A

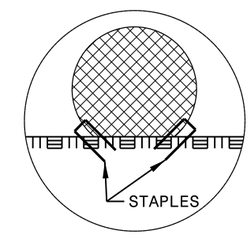

INSET B

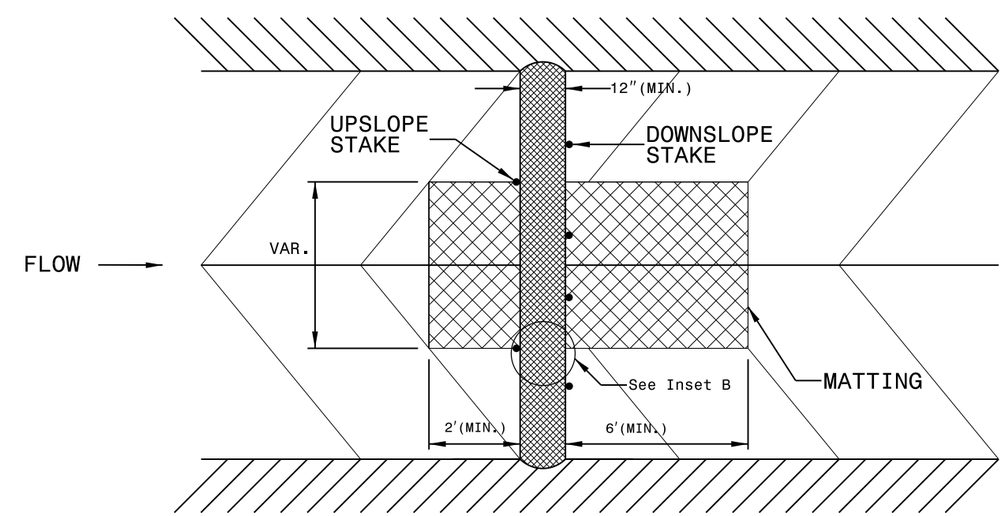

TOP VIEW

11-FEB-2015 11:41
O:\Resurfacing_Data\2015 Resurfacing\Pender County\Plan Sheets\3CR.20711.173. EC RESURF.2015.dgn
ekumar At 1:1.0072,7.4140

PROJECT NO.	SHEET NO.
2025CPT.03.12.20671, ETC.	14

SUMMARY OF QUANTITIES

PROJECT NO	COUNTY	MAP NO	ROUTE	DESCRIPTION	TYP NO	LANES	LANE TYPE	LENGTH	WIDTH	BEGIN MP	END MP	0106000000-E BORROW EXCAVATION	1220000000-E INCIDENTAL STONE BASE	1245000000-E SHOULDER RECONSTRUCTION	1297000000-E 1.5" MILLING	1297000000-E 1.25" MILLING	1308000000-E 0" - 1.5" MILLING (GENERIC)	1330000000-E INCIDENTAL MILLING	1519000000-E SURFACE COURSE, S9.5B	1520000000-E LEVELING COURSE, S9.5B	1575000000-E ASPHALT BINDER FOR PLANT MIX
								MI	FT			CY	TON	SMI	SY	SY	SY	SY	TON	TON	TON
2025CPT.03.12.20671	Onslow	1	SR-1230 / HAW BRANCH RD	FROM NC HWY 111 (CATHERINE LAKE RD) TO US HWY 258 (KINSTON HWY) [MP 0.00 - MP 8.99]	1	2	2WU	8.99	20	0.00	8.99	1,089	376	17.80	3,433			1,098	9,534		664
TOTAL FOR MAP NO. 1								**8.99**				**1,089**	**376**	**17.80**	**3,433**			**1,098**	**9,534**		**664**
2025CPT.03.12.20671	Onslow	2	SR-1439 / SPRINGHILL RD	FROM US HWY 17 (NEW BERN HWY) TO SR 1434 (BELGRADE-SWANSBORO RD) [MP 0.00 - MP 2.55]	1	2	2WU	2.55	20	0.00	2.55	305	148	4.98				393	2,651	180	200
TOTAL FOR MAP NO. 2								**2.55**				**305**	**148**	**4.98**				**393**	**2,651**	**180**	**200**
2025CPT.03.12.20671	Onslow	3	SR-1501 / SAND RIDGE RD	FROM SR 1509 (QUEENS CREEK RD) TO SR 1500 (STARLING RD) [MP 0.00 - MP 4.56]	1	2	2WU	4.56	22	0.00	4.56	552	324	9.03				1,136	6,014		457
TOTAL FOR MAP NO. 3								**4.56**				**552**	**324**	**9.03**				**1,136**	**6,014**		**457**
2025CPT.03.12.20671	Onslow	4	SR-1715 / REGALWOOD DR	FROM SR 1828 (HAMPTON CR) TO SR 1406 (PINEY GREEN RD) [MP 0.00 - MP 0.74]	1	2	2WU	0.74	24	0.00	0.74	37		0.59			2,877	726	988		73
TOTAL FOR MAP NO. 4								**0.74**				**37**		**0.59**			**2,877**	**726**	**988**		**73**
2025CPT.03.12.20671	Onslow	5	SR-1732 / TOWER DR	FROM SR 1708 (COUNTRY CLUB RD) TO SR 1715 (REGALWOOD RD) [MP 0.00 - MP 0.64]	1	2	2WU	0.64	24	0.00	0.64	48		0.77			1,537	264	773		57
TOTAL FOR MAP NO. 5								**0.64**				**48**		**0.77**			**1,537**	**264**	**773**		**57**
2025CPT.03.12.20671	Onslow	6	SR-1987 / MILL POND RD	FROM CUL-DE-SAC TO END OF MAINTENANCE [MP 0.00 - MP 0.21]	1	2	2WU	0.21	18	0.00	0.21	31	8	0.42					252	40	20
TOTAL FOR MAP NO. 6								**0.21**				**31**	**8**	**0.42**					**252**	**40**	**20**
TOTAL FOR PROJ NO. 2025CPT.03.12.20671								**17.69**				**2,062**	**856**	**33.59**	**3,433**		**4,414**	**3,617**	**20,212**	**220**	**1,471**
															3,433						

PROJECT NO.	SHEET NO.
2025CPT.03.12.20671, ETC.	15

SUMMARY OF QUANTITIES

PROJECT NO	COUNTY	MAP NO	ROUTE	DESCRIPTION	TYP NO	LANES	LANE TYPE	LENGTH	WIDTH	BEGIN MP	END MP	1705000000-E PATCHING EIXSTING PAVEMENT (FULL DEPTH)	1705500000-E PATCHING EXISTING PAVEMENT (MILL)	2815000000-N ADJUSTMENT OF DROP INLET	2830000000-N ADJUSTMENT OF MANHOLES	2845000000-N ADJUSTMENT OF METER OR VALVE BOX	6000000000-E TEMPORARY SILT FENCE	6009000000-E STONE FOR EC CLASS B	6012000000-E SEDIMENT CONTROL STONE	6015000000-E TEMPORARY MULCHING
								MI	FT			TON	TON	EA	EA	EA	LF	TON	TON	ACR
2025CPT.03.12.20671	Onslow	1	SR-1230 / HAW BRANCH RD	FROM NC HWY 111 (CATHERINE LAKE RD) TO US HWY 258 (KINSTON HWY) [MP 0.00 - MP 8.99]	1	2	2WU	8.99	20	0.00	8.99		921			6	890	225	225	9.00
TOTAL FOR MAP NO. 1								**8.99**					**921**			**6**	**890**	**225**	**225**	**9.00**
2025CPT.03.12.20671	Onslow	2	SR-1439 / SPRINGHILL RD	FROM US HWY 17 (NEW BERN HWY) TO SR 1434 (BELGRADE-SWANSBORO RD) [MP 0.00 - MP 2.55]	1	2	2WU	2.55	20	0.00	2.55		343				250	65	65	2.50
TOTAL FOR MAP NO. 2								**2.55**					**343**				**250**	**65**	**65**	**2.50**
2025CPT.03.12.20671	Onslow	3	SR-1501 / SAND RIDGE RD	FROM SR 1509 (QUEENS CREEK RD) TO SR 1500 (STARLING RD) [MP 0.00 - MP 4.56]	1	2	2WU	4.56	22	0.00	4.56		1,369		4	2	450	110	110	4.50
TOTAL FOR MAP NO. 3								**4.56**					**1,369**		**4**	**2**	**450**	**110**	**110**	**4.50**
2025CPT.03.12.20671	Onslow	4	SR-1715 / REGALWOOD DR	FROM SR 1828 (HAMPTON CR) TO SR 1406 (PINEY GREEN RD) [MP 0.00 - MP 0.74]	1	2	2WU	0.74	24	0.00	0.74		177	1	8		30	7	7	0.25
TOTAL FOR MAP NO. 4								**0.74**					**177**	**1**	**8**		**30**	**7**	**7**	**0.25**
2025CPT.03.12.20671	Onslow	5	SR-1732 / TOWER DR	FROM SR 1708 (COUNTRY CLUB RD) TO SR 1715 (REGALWOOD RD) [MP 0.00 - MP 0.64]	1	2	2WU	0.64	24	0.00	0.64		147	1	5		39	10	10	0.50
TOTAL FOR MAP NO. 5								**0.64**					**147**	**1**	**5**		**39**	**10**	**10**	**0.50**
2025CPT.03.12.20671	Onslow	6	SR-1987 / MILL POND RD	FROM CUL-DE-SAC TO END OF MAINTENANCE [MP 0.00 - MP 0.21]	1	2	2WU	0.21	18	0.00	0.21	20					21	5	5	0.25
TOTAL FOR MAP NO. 6								**0.21**				**20**					**21**	**5**	**5**	**0.25**
TOTAL FOR PROJ NO. 2025CPT.03.12.20671								**17.69**				**20**	**2,957**	**2**	**17**	**8**	**1,680**	**422**	**422**	**17.00**

PROJECT NO.	SHEET NO.
2025CPT.03.12.20671, ETC.	16

SUMMARY OF QUANTITIES

PROJECT NO	COUNTY	MAP NO	ROUTE	DESCRIPTION	TYP NO	LANES	LANE TYPE	LENGTH	WIDTH	BEGIN MP	END MP	6018000000-E SEED FOR TEMPORARY SEEDING	6021000000-E FERTILIZER FOR TEMPORARY SEEDING	6036000000-E MATTING FOR EROSION CONTROL	6042000000-E 1/4" HARDWARE CLOTH	6071010000-E WATTLE	6084000000-E SEED & MULCHING	6090000000-E SEED FOR REPAIR SEEDING	6093000000-E FERTILIZER FOR REPAIR SEEDING	6117000000-N RESPONSE FOR EROSION CONTROL
								MI	FT			LBS	TON	SY	LF	LF	AC	LB	TON	EA
2025CPT.03.12.20671	Onslow	1	SR-1230 / HAW BRANCH RD	FROM NC HWY 111 (CATHERINE LAKE RD) TO US HWY 258 (KINSTON HWY) [MP 0.00 - MP 8.99]	1	2	2WU	8.99	20	0.00	8.99	445	2.00	60	445	140	9.00	445	2.00	18
TOTAL FOR MAP NO. 1								**8.99**				**445**	**2.00**	**60**	**445**	**140**	**9.00**	**445**	**2.00**	**18**
2025CPT.03.12.20671	Onslow	2	SR-1439 / SPRINGHILL RD	FROM US HWY 17 (NEW BERN HWY) TO SR 1434 (BELGRADE-SWANSBORO RD) [MP 0.00 - MP 2.55]	1	2	2WU	2.55	20	0.00	2.55	125	0.75	20	125	40	2.50	125	0.75	5
TOTAL FOR MAP NO. 2								**2.55**				**125**	**0.75**	**20**	**125**	**40**	**2.50**	**125**	**0.75**	**5**
2025CPT.03.12.20671	Onslow	3	SR-1501 / SAND RIDGE RD	FROM SR 1509 (QUEENS CREEK RD) TO SR 1500 (STARLING RD) [MP 0.00 - MP 4.56]	1	2	2WU	4.56	22	0.00	4.56	225	1.00	30	225	70	4.50	225	1.00	9
TOTAL FOR MAP NO. 3								**4.56**				**225**	**1.00**	**30**	**225**	**70**	**4.50**	**225**	**1.00**	**9**
2025CPT.03.12.20671	Onslow	4	SR-1715 / REGALWOOD DR	FROM SR 1828 (HAMPTON CR) TO SR 1406 (PINEY GREEN RD) [MP 0.00 - MP 0.74]	1	2	2WU	0.74	24	0.00	0.74	37	0.10	10	30	10	0.25	15	0.10	2
TOTAL FOR MAP NO. 4								**0.74**				**37**	**0.10**	**10**	**30**	**10**	**0.25**	**15**	**0.10**	**2**
2025CPT.03.12.20671	Onslow	5	SR-1732 / TOWER DR	FROM SR 1708 (COUNTRY CLUB RD) TO SR 1715 (REGALWOOD RD) [MP 0.00 - MP 0.64]	1	2	2WU	0.64	24	0.00	0.64	19	0.10	10	19	10	0.40	19	0.10	2
TOTAL FOR MAP NO. 5								**0.64**				**19**	**0.10**	**10**	**19**	**10**	**0.40**	**19**	**0.10**	**2**
2025CPT.03.12.20671	Onslow	6	SR-1987 / MILL POND RD	FROM CUL-DE-SAC TO END OF MAINTENANCE [MP 0.00 - MP 0.21]	1	2	2WU	0.21	18	0.00	0.21	11	0.05	10	11	10	0.25	11	0.05	
TOTAL FOR MAP NO. 6								**0.21**				**11**	**0.05**	**10**	**11**	**10**	**0.25**	**11**	**0.05**	
TOTAL FOR PROJ NO. 2025CPT.03.12.20671								**17.69**				**862**	**4.00**	**140**	**855**	**280**	**16.90**	**840**	**4.00**	**36**

PROJECT NO.	SHEET NO.
2025CPT.03.12.20671, ETC.	17

SUMMARY OF QUANTITIES

PROJECT NO	COUNTY	MAP NO	ROUTE	DESCRIPTION	TYP NO	LANES	LANE TYPE	LENGTH	WIDTH	BEGIN MP	END MP	0106000000-E BORROW EXCAVATION	1220000000-E INCIDENTAL STONE BASE	1245000000-E SHOULDER RECONSTRUCTION	1297000000-E 1.5" MILLING	1297000000-E 1.25" MILLING	1308000000-E 0" - 1.5" MILLING (GENERIC)	1330000000-E INCIDENTAL MILLING	1519000000-E SURFACE COURSE, S9.5B	1520000000-E LEVELING COURSE, S9.5B	1575000000-E ASPHALT BINDER FOR PLANT MIX
								MI	FT			CY	TON	SMI	SY	SY	SY	SY	TON	TON	TON
2025CPT.03.12.20672	Onslow	7	SR-1251 / GREENCREST CIR	FROM US HWY 258 (RICHLANDS HWY) TO US HWY 258 (RICHLANDS HWY) [MP 0.00 - MP 0.46]	2	2	2WU	0.46	20	0.00	0.46		6					168	389		27
TOTAL FOR MAP NO. 7								**0.46**					**6**					**168**	**389**		**27**
2025CPT.03.12.20672	Onslow	8	SR-1273 / HUMPHREY BLVD	FROM SR 1238 (KOONSE FORK RD) TO US HWY 24 (BEULAVILLE HWY) [MP 0.00 - MP 0.30]	2	2	2WU	0.3	20	0.00	0.3		18					116	245		19
TOTAL FOR MAP NO. 8								**0.3**					**18**					**116**	**245**		**19**
2025CPT.03.12.20672	Onslow	9	SR-1653 / MELISSA LN	FROM SR 1503 (BEAR CREK RD) TO SR SR 1654 (NATALIE LN) [MP 0.00 - MP 0.08]	2	2	2WU	0.08	20	0.00	0.08		44					334	88		7
TOTAL FOR MAP NO. 9								**0.08**					**44**					**334**	**88**		**7**
2025CPT.03.12.20672	Onslow	10	SR-1930 / AUTUMN DR	FROM SR 1322 (SUMMERSILL SCHOOL RD) TO SR 1932 (WINTER PL) [MP 0.00 - MP 0.26]	2	2	2WU	0.26	20	0.00	0.26		2					58	208		15
TOTAL FOR MAP NO. 10								**0.26**					**2**					**58**	**208**		**15**
2025CPT.03.12.20672	Onslow	11	SR-1931 / AUTUMN CIR	FROM SR 1930 (AUTUMN DR) TO CUL-DE-SAC [MP 0.00 - MP 0.09]	2	2	2WU	0.09	20	0.00	0.09								86		6
TOTAL FOR MAP NO. 11								**0.09**											**86**		**6**
2025CPT.03.12.20672	Onslow	12	SR-1932 / WINTER PL	FROM CUL-DE-SAC TO END OF MAINTANANCE [MP 0.00 - MP 0.32]	2	2	2WU	0.32	20	0.00	0.32		2						278		22
TOTAL FOR MAP NO. 12								**0.32**					**2**						**278**		**22**
2025CPT.03.12.20672	Onslow	13	SR-1986 / MILL POND LN	FROM SR 1308 (GUM BRANCH RD) TO SR 1987 (GUM BRANCH RD) [MP 0.00 - MP 0.07]	2	2	2WU	0.07	18	0.00	0.07							57	47		4
TOTAL FOR MAP NO. 13								**0.07**										**57**	**47**		**4**
2025CPT.03.12.20672	Onslow	14	SR-2389 / DRUID CT	FROM SR 1798 (COUNTRY CLUB RD) TO CUL-DE-SAC [MP 0.00 - MP 0.14]	2	2	2WU	0.14	18	0.00	0.14		2			138		64	127		9
TOTAL FOR MAP NO. 14								**0.14**					**2**			**138**		**64**	**127**		**9**
TOTAL FOR PROJ NO. 2025CPT.03.12.20672								**1.72**					**74**			**138**		**797**	**1,468**		**109**
															138						
GRAND TOTAL								**19.41**				**2,062**	**930**	**33.59**	**3,433**	**138**	**4,414**	**4,414**	**21,680**	**220**	**1,580**
															3,571						

PROJECT NO.	SHEET NO.
2025CPT.03.12.20671, ETC.	18

SUMMARY OF QUANTITIES

												1705000000-E	1705500000-E	2815000000-N	2830000000-N	2845000000-N	6000000000-E	6009000000-E	6012000000-E	6015000000-E
PROJECT NO	COUNTY	MAP NO	ROUTE	DESCRIPTION	TYP NO	LANES	LANE TYPE	LENGTH	WIDTH	BEGIN MP	END MP	PATCHING EIXSTING PAVEMENT (FULL DEPTH)	PATCHING EXISTING PAVEMENT (MILL)	ADJUSTMENT OF DROP INLET	ADJUSTMENT OF MANHOLES	ADJUSTMENT OF METER OR VALVE BOX	TEMPORARY SILT FENCE	STONE FOR EC CLASS B	SEDIMENT CONTROL STONE	TEMPORARY MULCHING
								MI	FT			TON	TON	EA	EA	EA	LF	TON	TON	ACR
2025CPT.03.12.20672	Onslow	7	SR-1251 / GREENCREST CIR	FROM US HWY 258 (RICHLANDS HWY) TO US HWY 258 (RICHLANDS HWY) [MP 0.00 - MP 0.46]	2	2	2WU	0.46	20	0.00	0.46		28			1				
TOTAL FOR MAP NO. 7								**0.46**					**28**			**1**				
2025CPT.03.12.20672	Onslow	8	SR-1273 / HUMPHREY BLVD	FROM SR 1238 (KOONSE FORK RD) TO US HWY 24 (BEULAVILLE HWY) [MP 0.00 - MP 0.30]	2	2	2WU	0.3	20	0.00	0.3		58							
TOTAL FOR MAP NO. 8								**0.3**					**58**							
2025CPT.03.12.20672	Onslow	9	SR-1653 / MELISSA LN	FROM SR 1503 (BEAR CREK RD) TO SR SR 1654 (NATALIE LN) [MP 0.00 - MP 0.08]	2	2	2WU	0.08	20	0.00	0.08		17							
TOTAL FOR MAP NO. 9								**0.08**					**17**							
2025CPT.03.12.20672	Onslow	10	SR-1930 / AUTUMN DR	FROM SR 1322 (SUMMERSILL SCHOOL RD) TO SR 1932 (WINTER PL) [MP 0.00 - MP 0.26]	2	2	2WU	0.26	20	0.00	0.26		31							
TOTAL FOR MAP NO. 10								**0.26**					**31**							
2025CPT.03.12.20672	Onslow	11	SR-1931 / AUTUMN CIR	FROM SR 1930 (AUTUMN DR) TO CUL-DE-SAC [MP 0.00 - MP 0.09]	2	2	2WU	0.09	20	0.00	0.09	17								
TOTAL FOR MAP NO. 11								**0.09**				**17**								
2025CPT.03.12.20672	Onslow	12	SR-1932 / WINTER PL	FROM CUL-DE-SAC TO END OF MAINTANANCE [MP 0.00 - MP 0.32]	2	2	2WU	0.32	20	0.00	0.32		81							
TOTAL FOR MAP NO. 12								**0.32**					**81**							
2025CPT.03.12.20672	Onslow	13	SR-1986 / MILL POND LN	FROM SR 1308 (GUM BRANCH RD) TO SR 1987 (GUM BRANCH RD) [MP 0.00 - MP 0.07]	2	2	2WU	0.07	18	0.00	0.07		10							
TOTAL FOR MAP NO. 13								**0.07**					**10**							
2025CPT.03.12.20672	Onslow	14	SR-2389 / DRUID CT	FROM SR 1798 (COUNTRY CLUB RD) TO CUL-DE-SAC [MP 0.00 - MP 0.14]	2	2	2WU	0.14	18	0.00	0.14		10		2					
TOTAL FOR MAP NO. 14								**0.14**					**10**		**2**					
TOTAL FOR PROJ NO. 2025CPT.03.12.20672								**1.72**				**17**	**235**		**2**	**1**				
GRAND TOTAL								**19.41**				**37**	**3,192**	**2**	**19**	**9**	**1,680**	**422**	**422**	**17.00**

PROJECT NO.	SHEET NO.
2025CPT.03.12.20671, ETC.	19

SUMMARY OF QUANTITIES

PROJECT NO	COUNTY	MAP NO	ROUTE	DESCRIPTION	TYP NO	LANES	LANE TYPE	LENGTH	WIDTH	BEGIN MP	END MP	6018000000-E SEED FOR TEMPORARY SEEDING	6021000000-E FERTILIZER FOR TEMPORARY SEEDING	6036000000-E MATTING FOR EROSION CONTROL	6042000000-E 1/4" HARDWARE CLOTH	6071010000-E WATTLE	6084000000-E SEED & MULCHING	6090000000-E SEED FOR REPAIR SEEDING	6093000000-E FERTILIZER FOR REPAIR SEEDING	6117000000-N RESPONSE FOR EROSION CONTROL
								MI	FT			LBS	TON	SY	LF	LF	AC	LB	TON	EA
2025CPT.03.12.20672	Onslow	7	SR-1251 / GREENCREST CIR	FROM US HWY 258 (RICHLANDS HWY) TO US HWY 258 (RICHLANDS HWY) [MP 0.00 - MP 0.46]	2	2	2WU	0.46	20	0.00	0.46									
TOTAL FOR MAP NO. 7								**0.46**												
2025CPT.03.12.20672	Onslow	8	SR-1273 / HUMPHREY BLVD	FROM SR 1238 (KOONSE FORK RD) TO US HWY 24 (BEULAVILLE HWY) [MP 0.00 - MP 0.30]	2	2	2WU	0.3	20	0.00	0.3									
TOTAL FOR MAP NO. 8								**0.3**												
2025CPT.03.12.20672	Onslow	9	SR-1653 / MELISSA LN	FROM SR 1503 (BEAR CREK RD) TO SR SR 1654 (NATALIE LN) [MP 0.00 - MP 0.08]	2	2	2WU	0.08	20	0.00	0.08									
TOTAL FOR MAP NO. 9								**0.08**												
2025CPT.03.12.20672	Onslow	10	SR-1930 / AUTUMN DR	FROM SR 1322 (SUMMERSILL SCHOOL RD) TO SR 1932 (WINTER PL) [MP 0.00 - MP 0.26]	2	2	2WU	0.26	20	0.00	0.26									
TOTAL FOR MAP NO. 10								**0.26**												
2025CPT.03.12.20672	Onslow	11	SR-1931 / AUTUMN CIR	FROM SR 1930 (AUTUMN DR) TO CUL-DE-SAC [MP 0.00 - MP 0.09]	2	2	2WU	0.09	20	0.00	0.09									
TOTAL FOR MAP NO. 11								**0.09**												
2025CPT.03.12.20672	Onslow	12	SR-1932 / WINTER PL	FROM CUL-DE-SAC TO END OF MAINTANANCE [MP 0.00 - MP 0.32]	2	2	2WU	0.32	20	0.00	0.32									
TOTAL FOR MAP NO. 12								**0.32**												
2025CPT.03.12.20672	Onslow	13	SR-1986 / MILL POND LN	FROM SR 1308 (GUM BRANCH RD) TO SR 1987 (GUM BRANCH RD) [MP 0.00 - MP 0.07]	2	2	2WU	0.07	18	0.00	0.07									
TOTAL FOR MAP NO. 13								**0.07**												
2025CPT.03.12.20672	Onslow	14	SR-2389 / DRUID CT	FROM SR 1798 (COUNTRY CLUB RD) TO CUL-DE-SAC [MP 0.00 - MP 0.14]	2	2	2WU	0.14	18	0.00	0.14									
TOTAL FOR MAP NO. 14								**0.14**												
TOTAL FOR PROJ NO. 2025CPT.03.12.20672								**1.72**												
GRAND TOTAL								**19.41**				**862**	**4.00**	**140**	**855**	**280**	**16.90**	**840**	**4.00**	**36**

PROJECT NO.	SHEET NO.
2025CPT.03.12.20671, ETC.	20

THERMOPLASTIC AND PAINT QUANTITIES

												4413000000-E	4457000000-N	4688000000-E		4709000000-E	4720000000-E	4725000000-E			4895000000-N
PROJECT NO	COUNTY	MAP NO	ROUTE	DESCRIPTION	TYP NO	LANES	LANE TYPE	LENGTH	WIDTH	BEGIN MP	END MP	WORK ZONE ADVANCE/GENERAL WARNING SIGNING	TEMPORARY TRAFFIC CONTROL	6" X90 M YELLOW THERMO	6" X 90 M WHITE THERMO	THERMOPLASTIC PAVEMENT MARKING LINES (24" X 90 MILS)	THERMO MSG SCHOOL (90 MIL)	THERMO STR ARROW (90 MIL)	THERMO RT ARROW (90 MIL)	THERMO LT ARROW (90 MIL)	POLYCARBONATE H SHAPED MARKERS Y/Y
								MI	FT			SF	LS	LF	LF	LF	EA	EA	EA	EA	EA
2025CPT.03.12.20671	Onslow	1	SR-1230 / HAW BRANCH RD	FROM NC HWY 111 (CATHERINE LAKE RD) TO US HWY 258 (KINSTON HWY) [MP 0.00 - MP 8.99]	1	2	2WU	8.99	20	0.00	8.99	1,872	0.45	131,940	188,034	39					588
TOTAL FOR MAP NO. 1								**8.99**				**1,872**	**0.45**	**131,940**	**188,034**	**39**					**588**
2025CPT.03.12.20671	Onslow	2	SR-1439 / SPRINGHILL RD	FROM US HWY 17 (NEW BERN HWY) TO SR 1434 (BELGRADE-SWANSBORO RD) [MP 0.00 - MP 2.55]	1	2	2WU	2.55	20	0.00	2.55	288	0.12	19,259	26,304						
TOTAL FOR MAP NO. 2								**2.55**				**288**	**0.12**	**19,259**	**26,304**						
2025CPT.03.12.20671	Onslow	3	SR-1501 / SAND RIDGE RD	FROM SR 1509 (QUEENS CREEK RD) TO SR 1500 (STARLING RD) [MP 0.00 - MP 4.56]	1	2	2WU	4.56	22	0.00	4.56	512	0.22	76,130	99,028	115	2	6	7	9	327
TOTAL FOR MAP NO. 3								**4.56**				**512**	**0.22**	**76,130**	**99,028**	**115**	**2**	**6**	**7**	**9**	**327**
2025CPT.03.12.20671	Onslow	4	SR-1715 / REGALWOOD DR	FROM SR 1828 (HAMPTON CR) TO SR 1406 (PINEY GREEN RD) [MP 0.00 - MP 0.74]	1	2	2WU	0.74	24	0.00	0.74		0.04								
TOTAL FOR MAP NO. 4								**0.74**					**0.04**								
2025CPT.03.12.20671	Onslow	5	SR-1732 / TOWER DR	FROM SR 1708 (COUNTRY CLUB RD) TO SR 1715 (REGALWOOD RD) [MP 0.00 - MP 0.64]	1	2	2WU	0.64	24	0.00	0.64		0.03								
TOTAL FOR MAP NO. 5								**0.64**					**0.03**								
2025CPT.03.12.20671	Onslow	6	SR-1987 / MILL POND RD	FROM CUL-DE-SAC TO END OF MAINTENANCE [MP 0.00 - MP 0.21]	1	2	2WU	0.21	18	0.00	0.21		0.01								
TOTAL FOR MAP NO. 6								**0.21**					**0.01**								
TOTAL FOR PROJ NO. 2025CPT.03.12.20671								**17.69**				**2,672**	**0.87**	**227,329**	**313,366**	**154**	**2**	**6**	**7**	**9**	**915**
														540,695				**22**			

PROJECT NO.	SHEET NO.
2025CPT.03.12.20671, ETC.	21

THERMOPLASTIC AND PAINT QUANTITIES

												4413000000-E	4457000000-N	4688000000-E		4709000000-E	4720000000-E	4725000000-E			4895000000-N
PROJECT NO	COUNTY	MAP NO	ROUTE	DESCRIPTION	TYP NO	LANES	LANE TYPE	LENGTH	WIDTH	BEGIN MP	END MP	WORK ZONE ADVANCE/GENERAL WARNING SIGNING	TEMPORARY TRAFFIC CONTROL	6" X90 M YELLOW THERMO	6" X 90 M WHITE THERMO	THERMOPLASTIC PAVEMENT MARKING LINES (24" X 90 MILS)	THERMO MSG SCHOOL (90 MIL)	THERMO STR ARROW (90 MIL)	THERMO RT ARROW (90 MIL)	THERMO LT ARROW (90 MIL)	POLYCARBONATE H SHAPED MARKERS Y/Y
								MI	FT			SF	LS	LF	LF	LF	EA	EA	EA	EA	EA
2025CPT.03.12.20672	Onslow	7	SR-1251 / GREENCREST CIR	FROM US HWY 258 (RICHLANDS HWY) TO US HWY 258 (RICHLANDS HWY) [MP 0.00 - MP 0.46]	2	2	2WU	0.46	20	0.00	0.46		0.02								
TOTAL FOR MAP NO. 7								**0.46**					**0.02**								
2025CPT.03.12.20672	Onslow	8	SR-1273 / HUMPHREY BLVD	FROM SR 1238 (KOONSE FORK RD) TO US HWY 24 (BEULAVILLE HWY) [MP 0.00 - MP 0.30]	2	2	2WU	0.3	20	0.00	0.3		0.04								
TOTAL FOR MAP NO. 8								**0.3**					**0.04**								
2025CPT.03.12.20672	Onslow	9	SR-1653 / MELISSA LN	FROM SR 1503 (BEAR CREK RD) TO SR SR 1654 (NATALIE LN) [MP 0.00 - MP 0.08]	2	2	2WU	0.08	20	0.00	0.08		0.01								
TOTAL FOR MAP NO. 9								**0.08**					**0.01**								
2025CPT.03.12.20672	Onslow	10	SR-1930 / AUTUMN DR	FROM SR 1322 (SUMMERSILL SCHOOL RD) TO SR 1932 (WINTER PL) [MP 0.00 - MP 0.26]	2	2	2WU	0.26	20	0.00	0.26		0.01								
TOTAL FOR MAP NO. 10								**0.26**					**0.01**								
2025CPT.03.12.20672	Onslow	11	SR-1931 / AUTUMN CIR	FROM SR 1930 (AUTUMN DR) TO CUL-DE-SAC [MP 0.00 - MP 0.09]	2	2	2WU	0.09	20	0.00	0.09		0.01								
TOTAL FOR MAP NO. 11								**0.09**					**0.01**								
2025CPT.03.12.20672	Onslow	12	SR-1932 / WINTER PL	FROM CUL-DE-SAC TO END OF MAINTANANCE [MP 0.00 - MP 0.32]	2	2	2WU	0.32	20	0.00	0.32		0.02								
TOTAL FOR MAP NO. 12								**0.32**					**0.02**								
2025CPT.03.12.20672	Onslow	13	SR-1986 / MILL POND LN	FROM SR 1308 (GUM BRANCH RD) TO SR 1987 (GUM BRANCH RD) [MP 0.00 - MP 0.07]	2	2	2WU	0.07	18	0.00	0.07		0.01								
TOTAL FOR MAP NO. 13								**0.07**					**0.01**								
2025CPT.03.12.20672	Onslow	14	SR-2389 / DRUID CT	FROM SR 1798 (COUNTRY CLUB RD) TO CUL-DE-SAC [MP 0.00 - MP 0.14]	2	2	2WU	0.14	18	0.00	0.14		0.01								
TOTAL FOR MAP NO. 14								**0.14**					**0.01**								
TOTAL FOR PROJ NO. 2025CPT.03.12.20672								**1.72**					**0.14**								
GRAND TOTAL								**19.41**				**2,672**	**1**	**227,329**	**313,366**	**154**	**2**	**6**	**7**	**9**	**915**
														540,695				**22**			

PROJECT REFERENCE NO.	SHEET NO.
2025CPT.03.12.20671, ETC	22

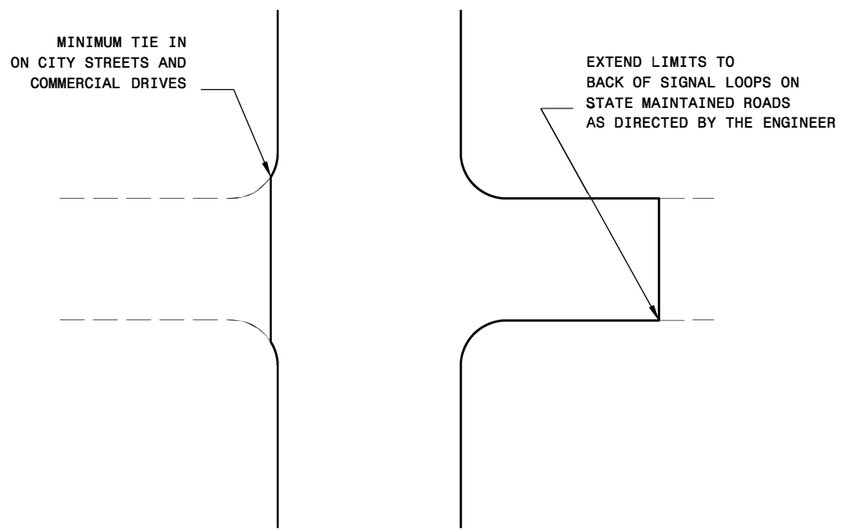

TYPICAL DETAIL OF PROJECT LIMITS AT
SIGNALIZED Y LINES

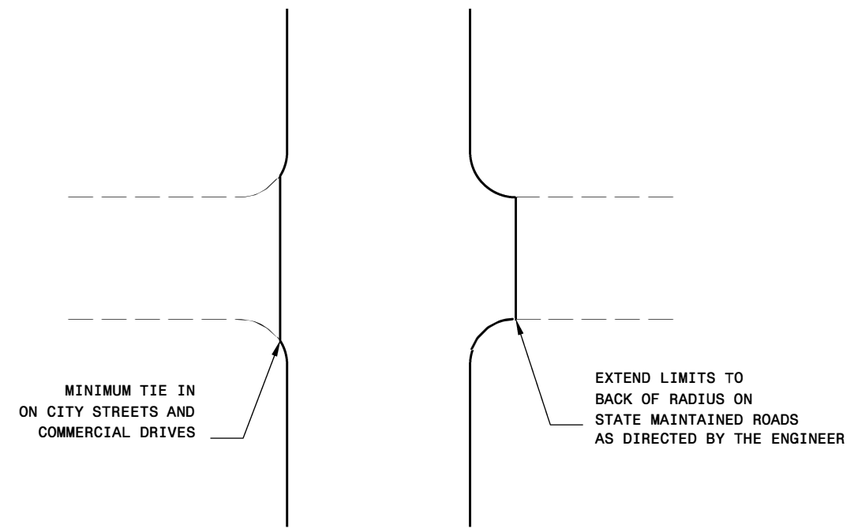

TYPICAL DETAIL OF PROJECT LIMITS AT
UNSIGNALIZED Y LINES

ADDITIONAL INTERSECTIONS (NON-TYPICAL)

Extend paving limits to back of radius
or loop on the following intersections:

MAP#	STREET NAME	COMMENTS